Groundsure INSIGHTS

Site Details:

Port Talbot - TCE

Client Ref: EAF Meltshop Project
Report Ref: GSIP-2024-14959-18673_1250_5_4
Grid Ref: 278116, 186356

Map Name: National Grid

Map date: **1969-1974**

Scale: 1:1,250

Printed at: 1:2,000

N
W E
S

Surveyed 1952
Revised 1974
Edition N/A
Copyright 1974
Levelled 1964

Surveyed 1952
Revised 1974
Edition N/A
Copyright 1974
Levelled 1964

Surveyed 1951
Revised 1969
Edition N/A
Copyright 1969
Levelled 1964

Powered by OS

Produced by
Groundsure Insights
T: 08444 159000
E: info@groundsure.com
W: www.groundsure.com

© Crown copyright and database rights 2024 Ordnance Survey 100035207

Production date: 09 May 2024

Map legend available at:
www.groundsure.com/sites/default/files/groundsure_legend.pdf

Groundsure INSIGHTS

Site Details:

Port Talbot - TCE

Client Ref: EAF Meltshop Project
Report Ref: GSIP-2024-14959-18673_1250_5_4
Grid Ref: 278116, 186356

Map Name: National Grid

Map date: **1991**

Scale: 1:1,250

Printed at: 1:2,000

N
W E
S

Surveyed N/A
Revised N/A
Edition N/A
Copyright N/A
Levelled N/A

Surveyed 1991
Revised 1991
Edition N/A
Copyright 1991
Levelled N/A

Surveyed N/A
Revised N/A
Edition N/A
Copyright N/A
Levelled N/A

Surveyed N/A
Revised N/A
Edition N/A
Copyright 1991
Levelled N/A

Powered by OS

Produced by
Groundsure Insights
T: 08444 159000
E: info@groundsure.com
W: www.groundsure.com

© Crown copyright and database rights 2024 Ordnance Survey 100035207

Production date: 09 May 2024

Map legend available at:
www.groundsure.com/sites/default/files/groundsure_legend.pdf

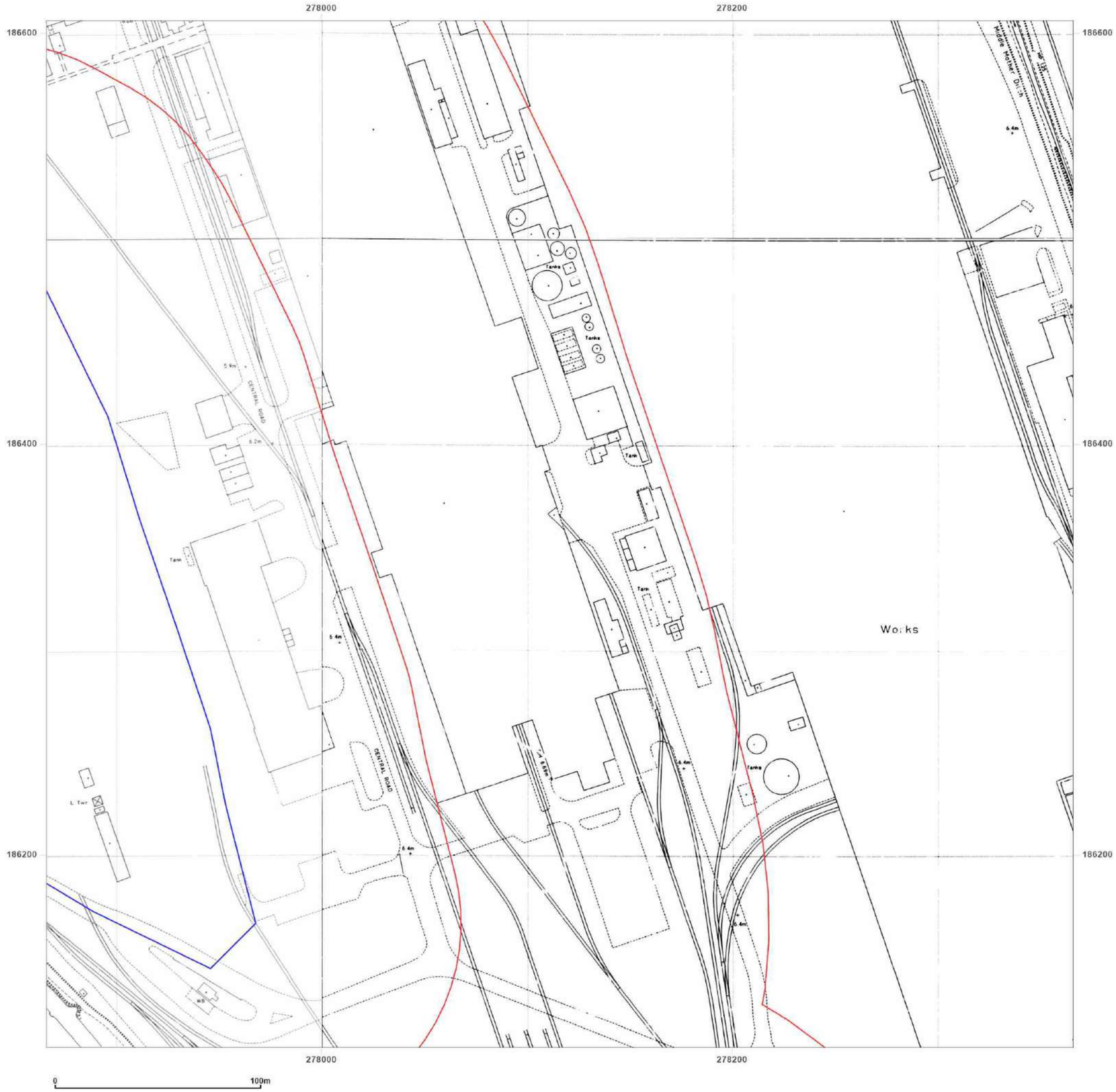

Groundsure INSIGHTS

Site Details:

Port Talbot - TCE

Client Ref: EAF Meltshop Project
Report Ref: GSIP-2024-14959-18673_1250_5_4
Grid Ref: 278116, 186356

Map Name: National Grid

Map date: **1993**

Scale: 1:1,250

Printed at: 1:2,000

N
W E
S

Surveyed 1993
Revised N/A
Edition N/A
Copyright 1993
Levelled N/A

Surveyed N/A
Revised N/A
Edition N/A
Copyright 1993
Levelled N/A

Surveyed 1993
Revised N/A
Edition N/A
Copyright 1993
Levelled N/A

Surveyed N/A
Revised N/A
Edition N/A
Copyright 1993
Levelled N/A

Powered by OS

Produced by
Groundsure Insights
T: 08444 159000
E: info@groundsure.com
W: www.groundsure.com

© Crown copyright and database rights 2024 Ordnance Survey 100035207

Production date: 09 May 2024

Map legend available at:
www.groundsure.com/sites/default/files/groundsure_legend.pdf

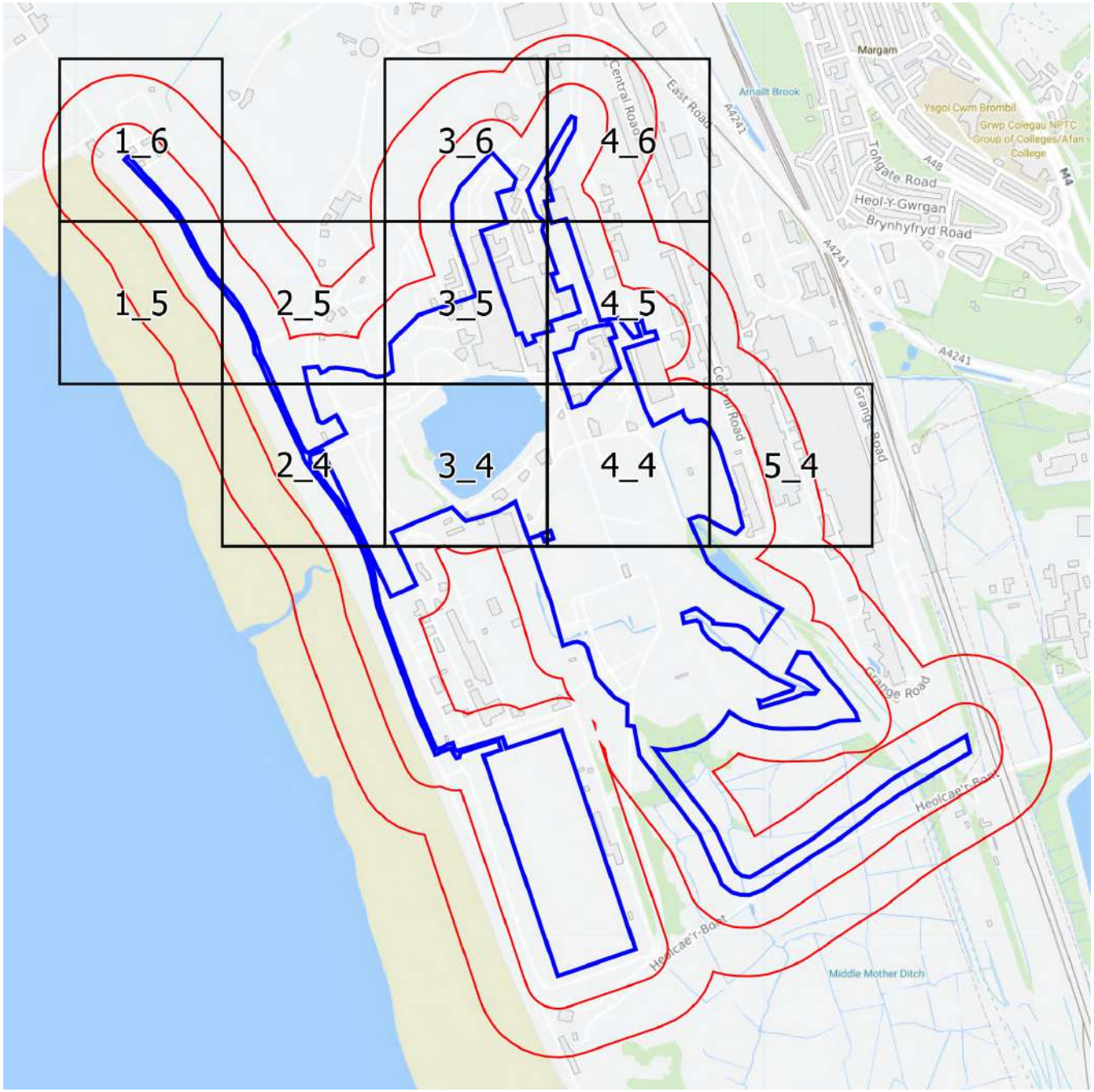



1:1,250 Scale Grid Index



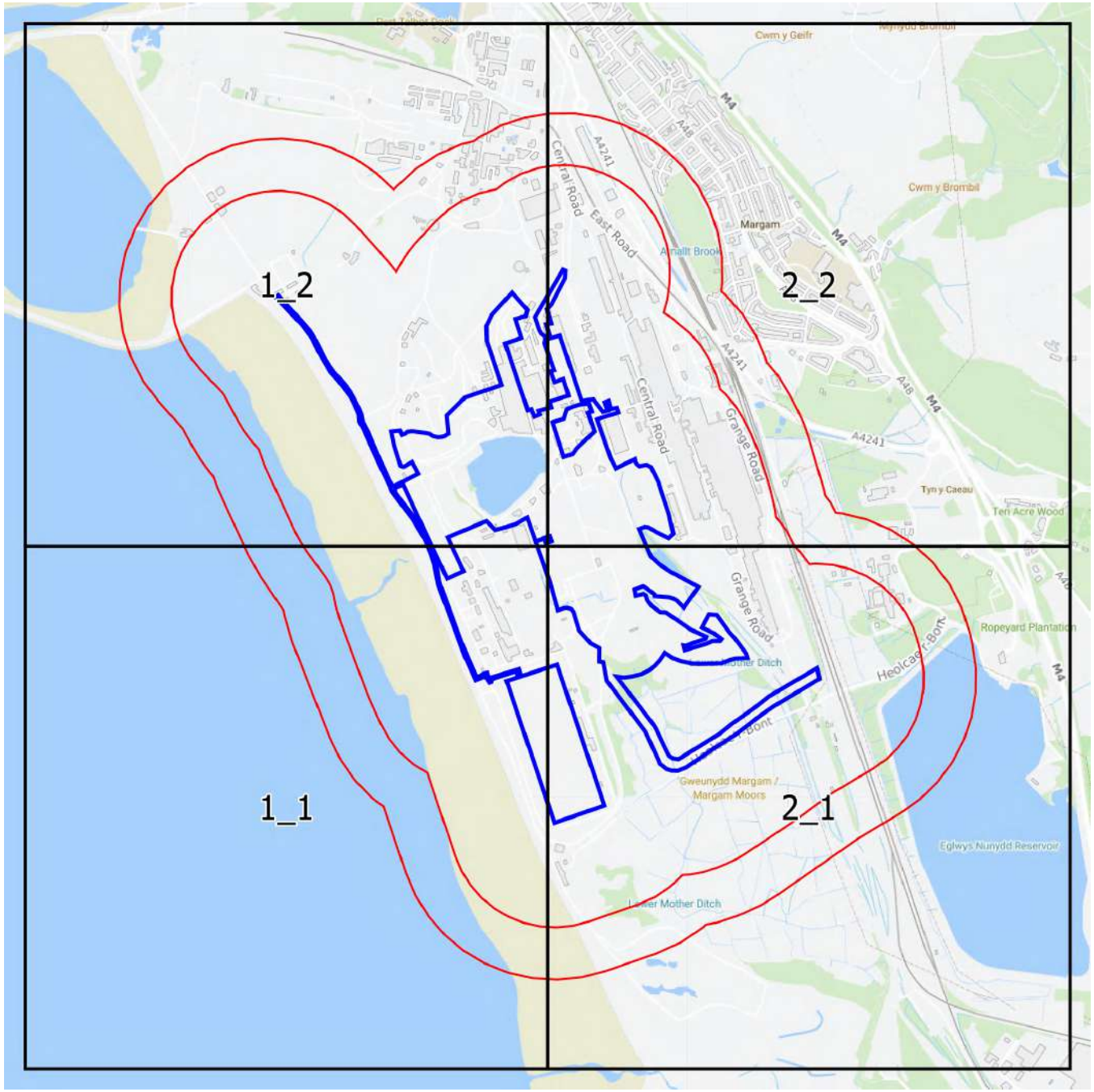



Small Scale Grid Index



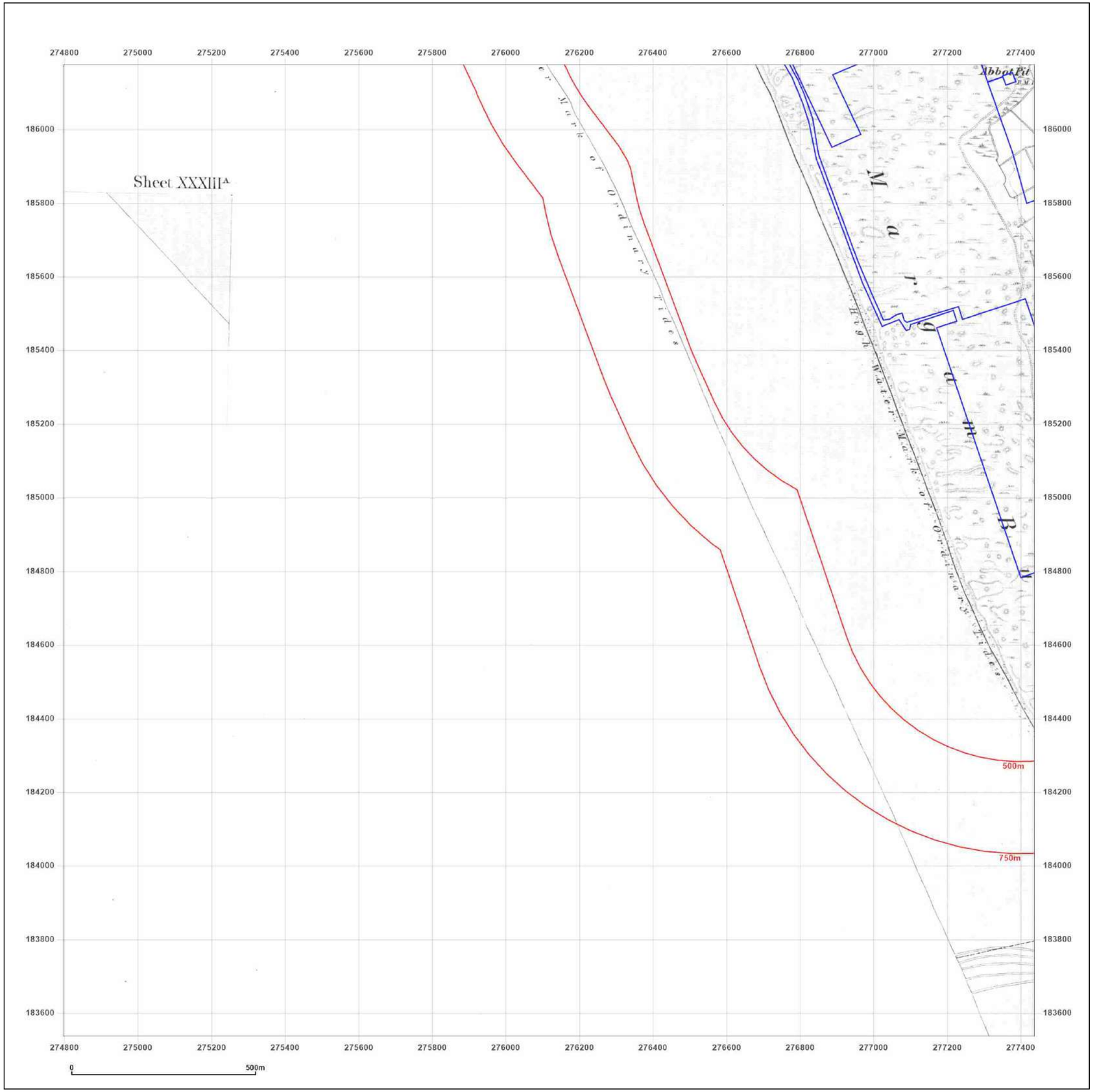

Groundsure INSIGHTS

Site Details:

Port Talbot - TCE

Client Ref: EAF Meltshop Project
Report Ref: GSIP-2024-14959-18673_SS_1_1
Grid Ref: 276116, 184856

Map Name: County Series

Map date: **1876**

Scale: 1:10,560

Printed at: 1:10,560

N
W E
S

Surveyed 1876
Revised 1876
Edition N/A
Copyright 1885
Levelled N/A

Powered by OS

Produced by
Groundsure Insights
T: 08444 159000
E: info@groundsure.com
W: www.groundsure.com

© Crown copyright and database rights 2024 Ordnance Survey 100035207

Production date: 09 May 2024

Map legend available at:
www.groundsure.com/sites/default/files/groundsure_legend.pdf

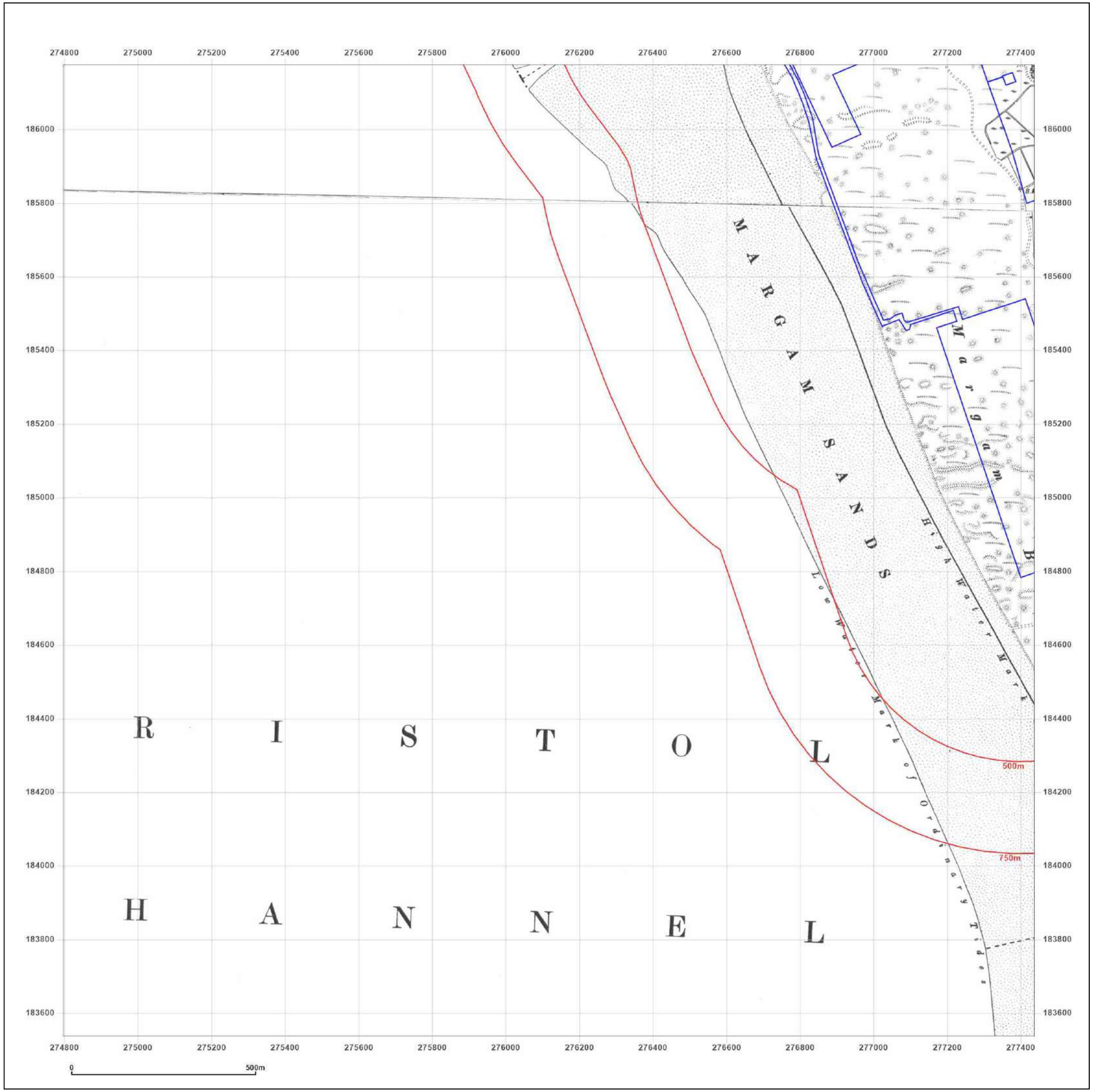

Groundsure INSIGHTS

Site Details:

Port Talbot - TCE

Client Ref: EAF Meltshop Project
Report Ref: GSIP-2024-14959-18673_SS_1_1
Grid Ref: 276116, 184856

Map Name: County Series

Map date: **1897-1900**

Scale: 1:10,560

Printed at: 1:10,560

N
W E
S

Surveyed 1876
Revised 1900
Edition N/A
Copyright N/A
Levelled N/A

Surveyed 1876
Revised 1897
Edition N/A
Copyright N/A
Levelled N/A

Powered by OS

Produced by
Groundsure Insights
T: 08444 159000
E: info@groundsure.com
W: www.groundsure.com

© Crown copyright and database rights 2024 Ordnance Survey 100035207

Production date: 09 May 2024

Map legend available at:
www.groundsure.com/sites/default/files/groundsure_legend.pdf

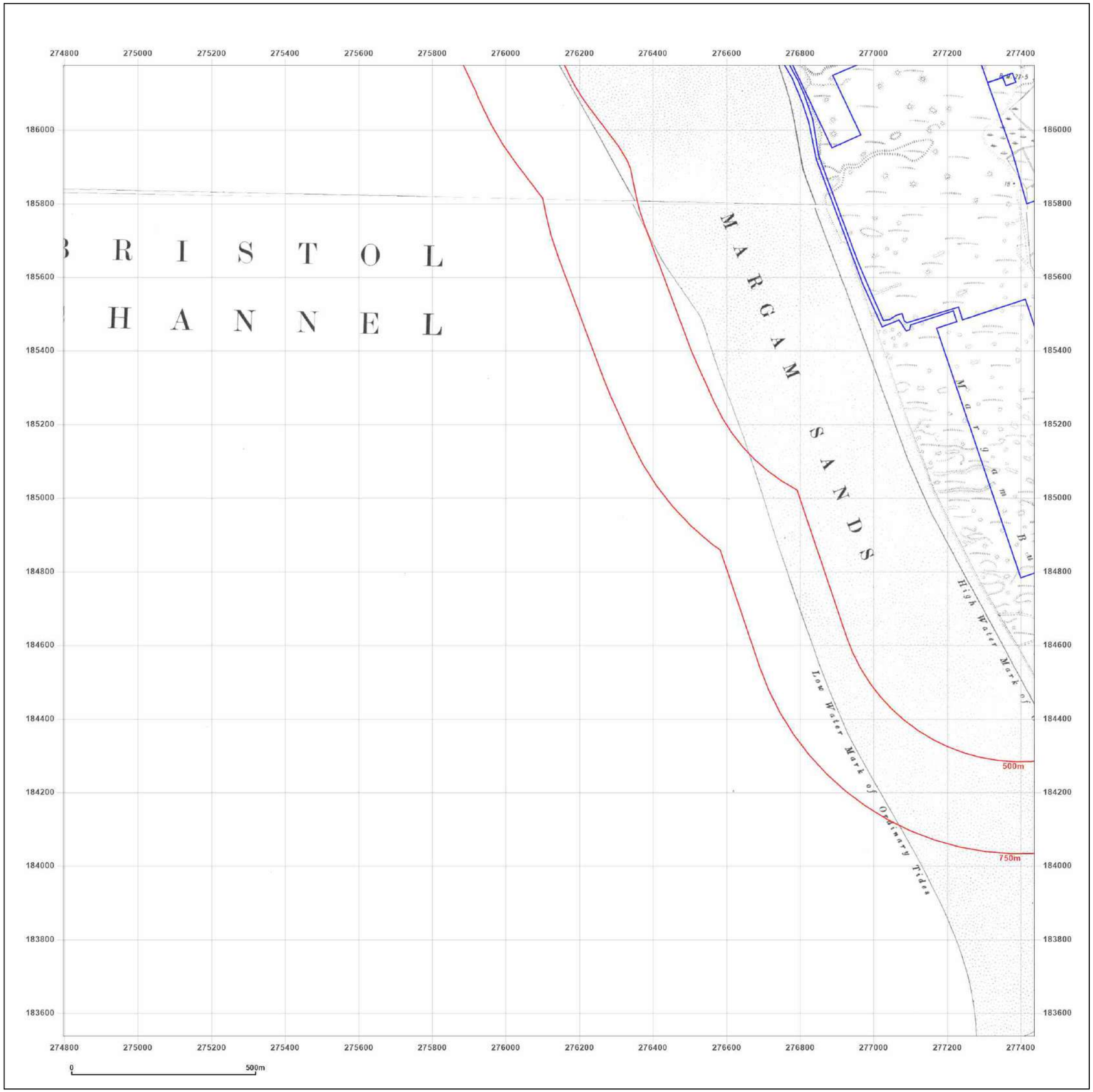

Groundsure INSIGHTS

Site Details:

Port Talbot - TCE

Client Ref: EAF Meltshop Project
Report Ref: GSIP-2024-14959-18673_SS_1_1
Grid Ref: 276116, 184856

Map Name: County Series

Map date: **1914**

Scale: 1:10,560

Printed at: 1:10,560

N
W E
S

Surveyed 1875
Revised 1914
Edition N/A
Copyright N/A
Levelled N/A

Surveyed 1875
Revised 1914
Edition N/A
Copyright N/A
Levelled N/A

Powered by OS

Produced by
Groundsure Insights
T: 08444 159000
E: info@groundsure.com
W: www.groundsure.com

© Crown copyright and database rights 2024 Ordnance Survey 100035207

Production date: 09 May 2024

Map legend available at:
www.groundsure.com/sites/default/files/groundsure_legend.pdf

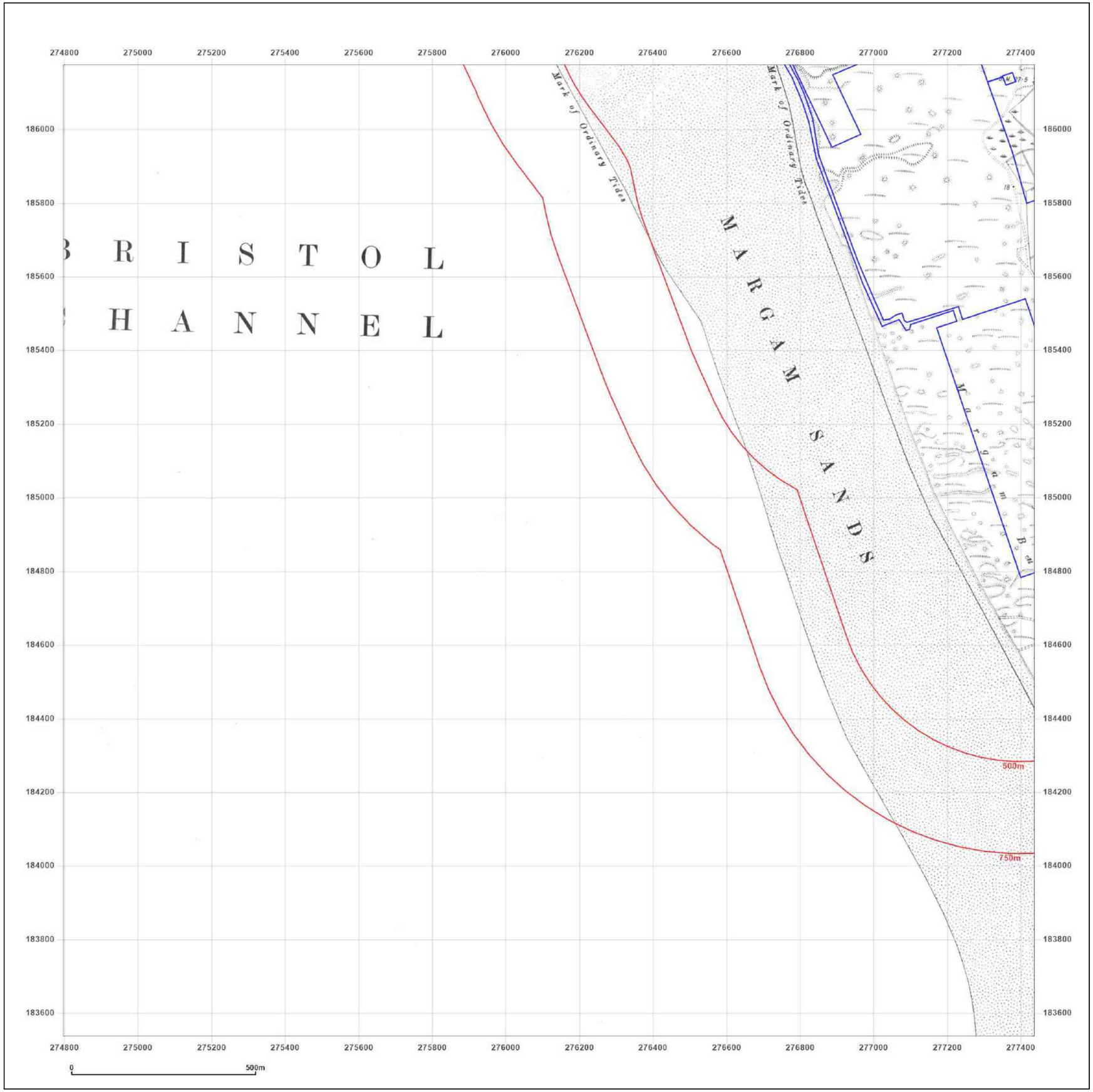

Groundsure INSIGHTS

Site Details:

Port Talbot - TCE

Client Ref: EAF Meltshop Project
Report Ref: GSIP-2024-14959-18673_SS_1_1
Grid Ref: 276116, 184856

Map Name: County Series

Map date: **1921**

Scale: 1:10,560

Printed at: 1:10,560

N
W E
S

Surveyed 1875
Revised 1921
Edition N/A
Copyright N/A
Levelled N/A

Powered by OS

Produced by
Groundsure Insights
T: 08444 159000
E: info@groundsure.com
W: www.groundsure.com

© Crown copyright and database rights 2024 Ordnance Survey 100035207

Production date: 09 May 2024

Map legend available at:
www.groundsure.com/sites/default/files/groundsure_legend.pdf

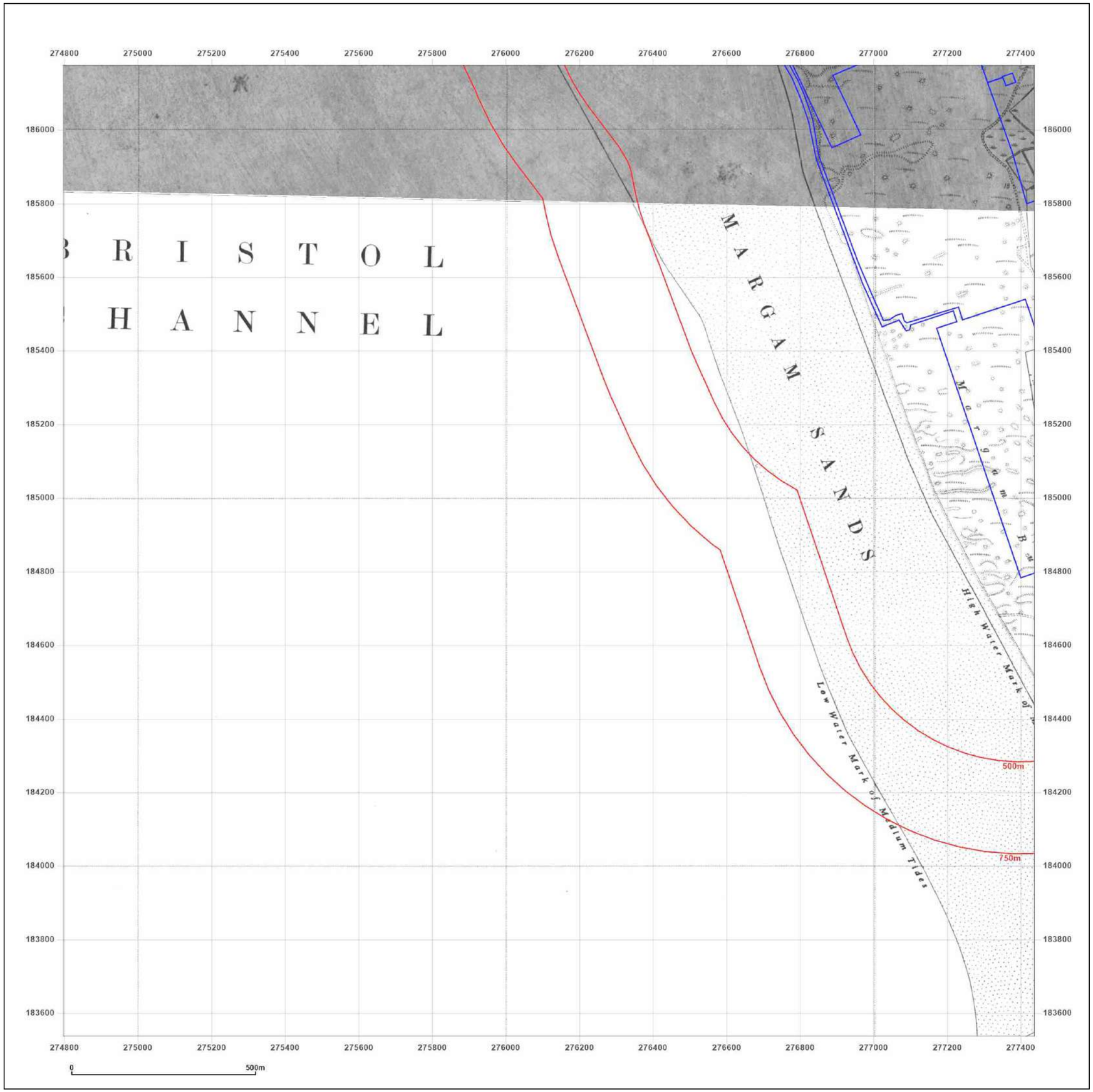

Groundsure INSIGHTS

Site Details:

Port Talbot - TCE

Client Ref: EAF Meltshop Project
Report Ref: GSIP-2024-14959-18673_SS_1_1
Grid Ref: 276116, 184856

Map Name: County Series

Map date: **1947**

Scale: 1:10,560

Printed at: 1:10,560

N
W E
S

Surveyed 1875
Revised 1947
Edition N/A
Copyright N/A
Levelled 1934

Surveyed 1875
Revised 1947
Edition N/A
Copyright N/A
Levelled N/A

Powered by OS

Produced by
Groundsure Insights
T: 08444 159000
E: info@groundsure.com
W: www.groundsure.com

© Crown copyright and database rights 2024 Ordnance Survey 100035207

Production date: 09 May 2024

Map legend available at:
www.groundsure.com/sites/default/files/groundsure_legend.pdf

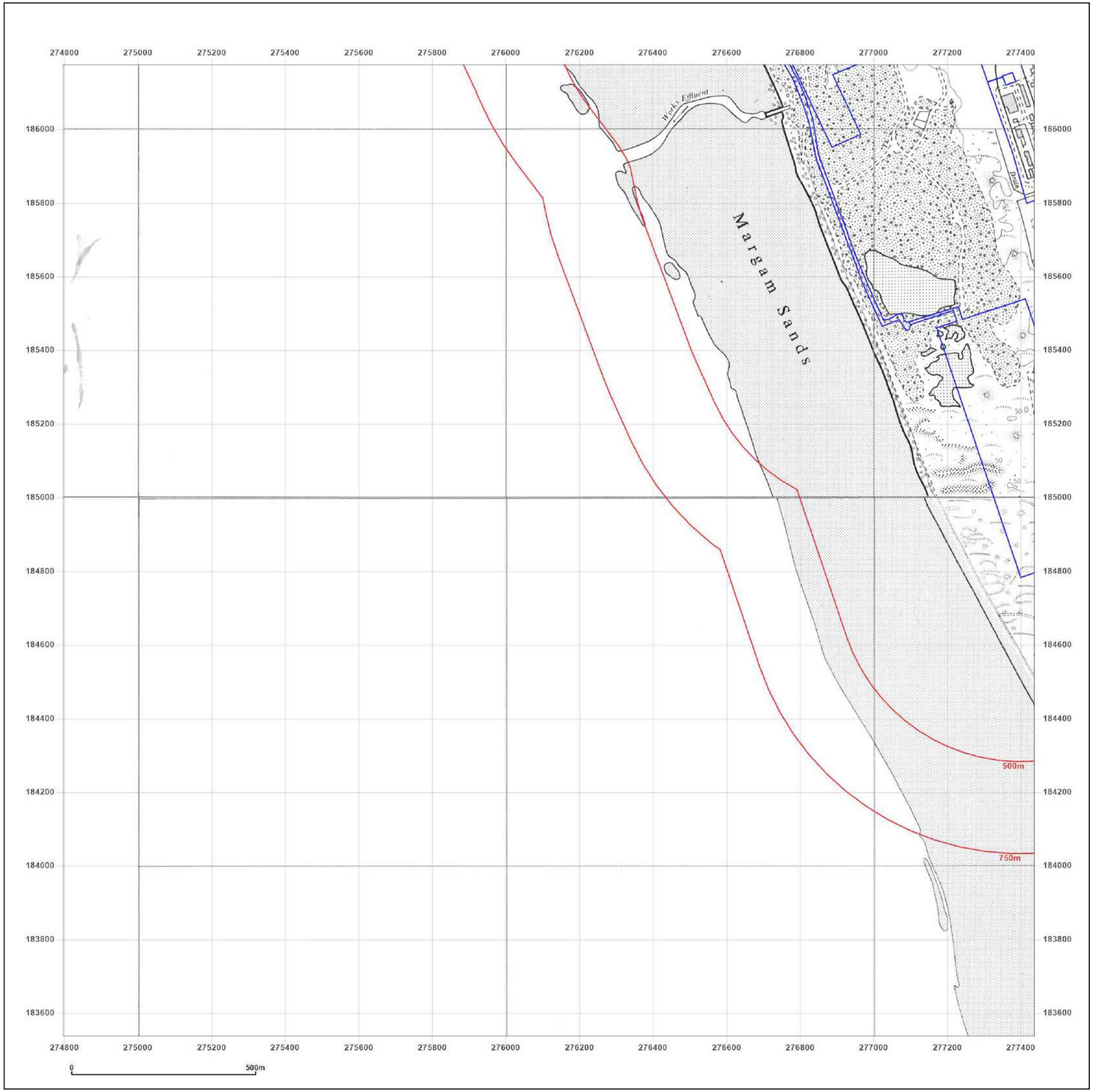

Groundsure INSIGHTS

Site Details:

Port Talbot - TCE

Client Ref: EAF Meltshop Project
Report Ref: GSIP-2024-14959-18673_SS_1_1
Grid Ref: 276116, 184856

Map Name: Provisional

Map date: **1962-1965**

Scale: 1:10,560

Printed at: 1:10,560

N
W E
S

Surveyed 1965
Revised 1965
Edition N/A
Copyright N/A
Levelled N/A

Surveyed 1962
Revised 1962
Edition N/A
Copyright N/A
Levelled N/A

Powered by OS

Produced by
Groundsure Insights
T: 08444 159000
E: info@groundsure.com
W: www.groundsure.com

© Crown copyright and database rights 2024 Ordnance Survey 100035207

Production date: 09 May 2024

Map legend available at:
www.groundsure.com/sites/default/files/groundsure_legend.pdf

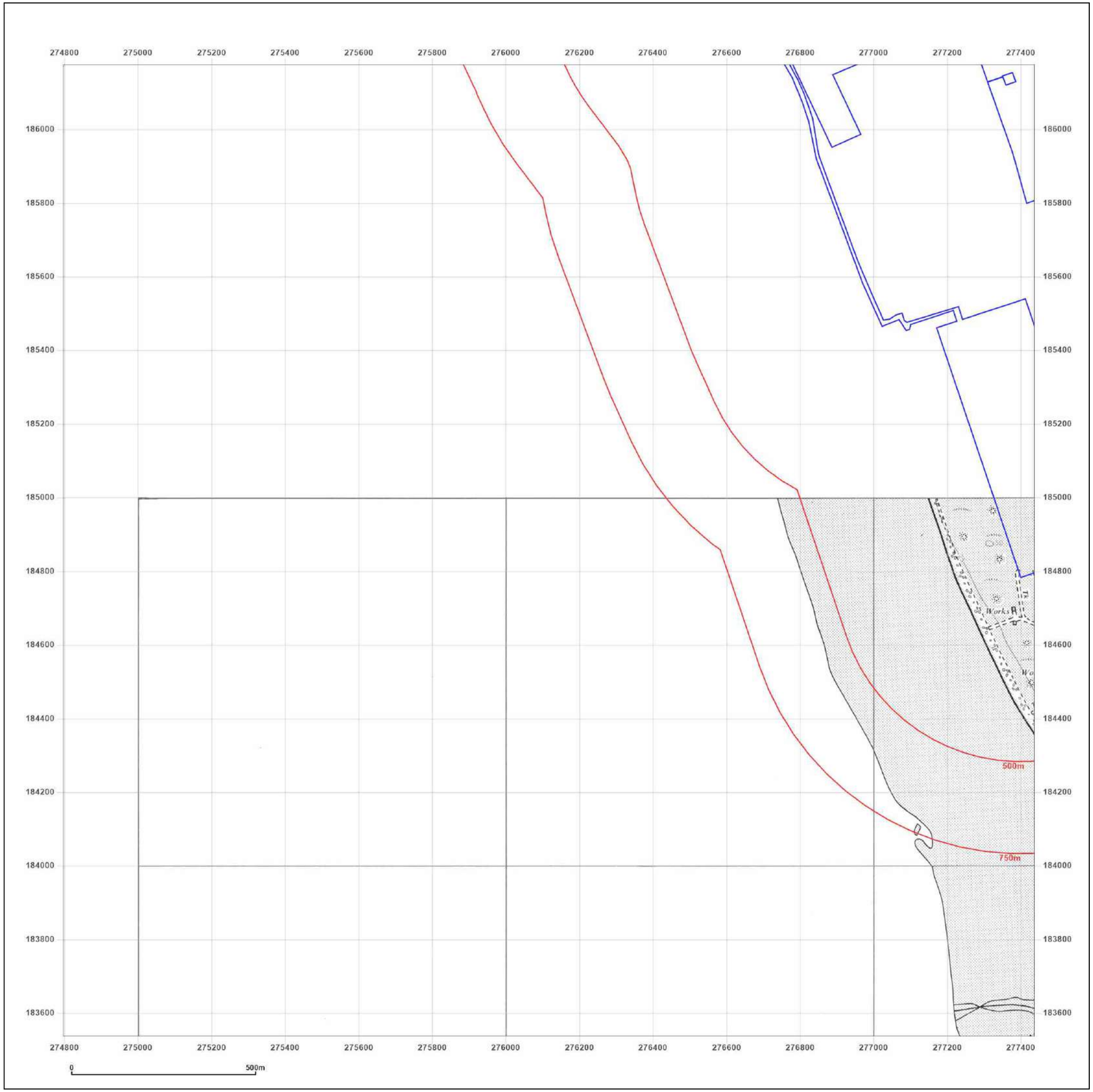

Groundsure INSIGHTS

Site Details:

Port Talbot - TCE

Client Ref: EAF Meltshop Project
Report Ref: GSIP-2024-14959-18673_SS_1_1
Grid Ref: 276116, 184856

Map Name: Provisional

Map date: **1969**

Scale: 1:10,560

Printed at: 1:10,560

N
W E
S

Surveyed 1969
Revised 1969
Edition N/A
Copyright N/A
Levelled N/A

Powered by OS

Produced by
Groundsure Insights
T: 08444 159000
E: info@groundsure.com
W: www.groundsure.com

© Crown copyright and database rights 2024 Ordnance Survey 100035207

Production date: 09 May 2024

Map legend available at:
www.groundsure.com/sites/default/files/groundsure_legend.pdf

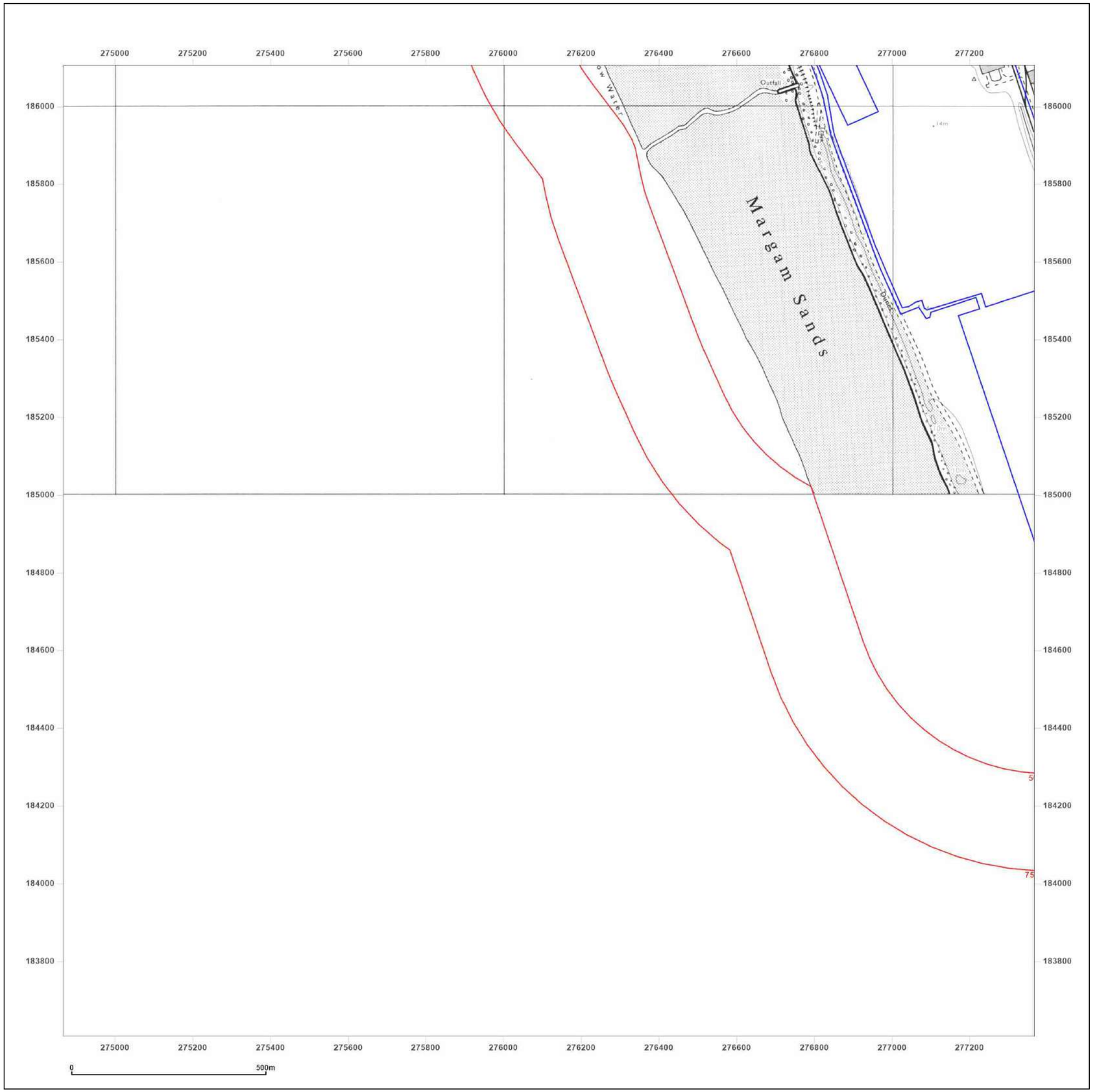

Groundsure INSIGHTS

Site Details:

Port Talbot - TCE

Client Ref: EAF Meltshop Project
Report Ref: GSIP-2024-14959-18673_SS_1_1
Grid Ref: 276116, 184856

Map Name: National Grid

Map date: **1982**

Scale: 1:10,000

Printed at: 1:10,000

N
W E
S

Surveyed 1977
Revised 1982
Edition N/A
Copyright 1982
Levelled 1978

Powered by OS

Produced by
Groundsure Insights
T: 08444 159000
E: info@groundsure.com
W: www.groundsure.com

© Crown copyright and database rights 2024 Ordnance Survey 100035207

Production date: 09 May 2024

Map legend available at:
www.groundsure.com/sites/default/files/groundsure_legend.pdf

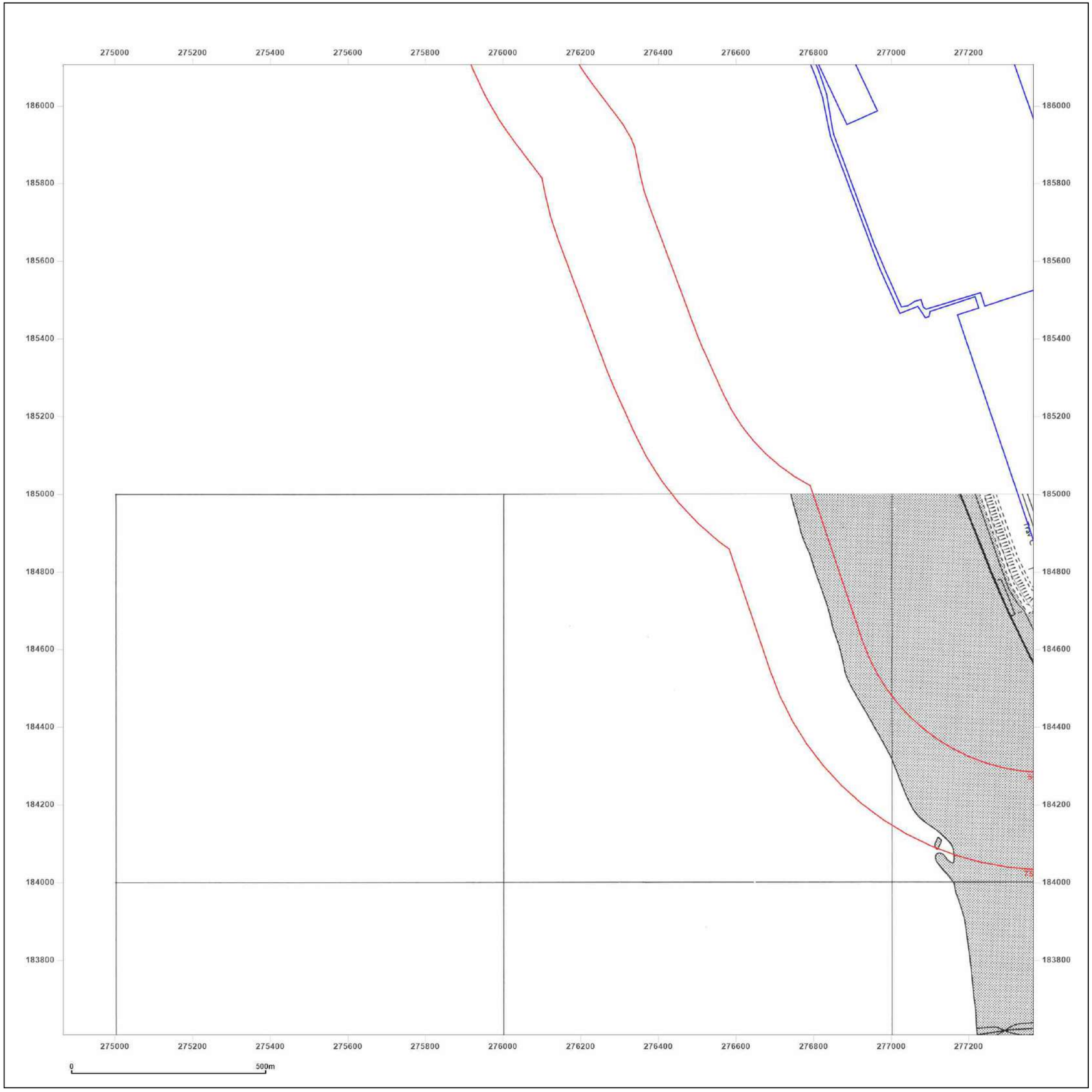

Groundsure INSIGHTS

Site Details:

Port Talbot - TCE

Client Ref: EAF Meltshop Project
Report Ref: GSIP-2024-14959-18673_SS_1_1
Grid Ref: 276116, 184856

Map Name: National Grid

Map date: **1989**

Scale: 1:10,000

Printed at: 1:10,000

N
W E
S



Surveyed 1965
Revised 1989
Edition N/A
Copyright N/A
Levelled N/A

Powered by OS

Produced by
Groundsure Insights
T: 08444 159000
E: info@groundsure.com
W: www.groundsure.com

© Crown copyright and database rights 2024 Ordnance Survey 100035207

Production date: 09 May 2024

Map legend available at:
www.groundsure.com/sites/default/files/groundsure_legend.pdf

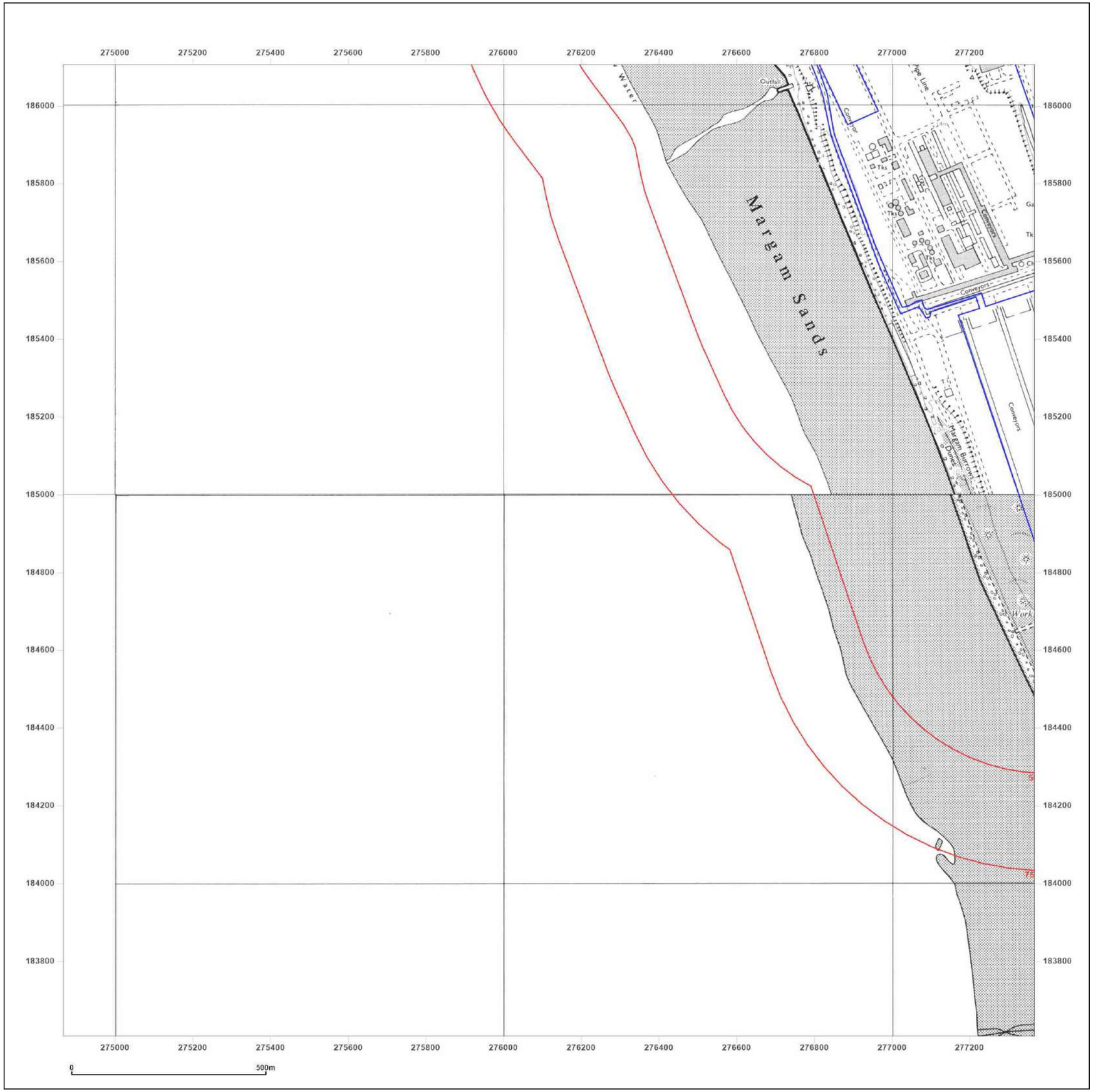

Site Details:

Port Talbot - TCE

Client Ref: EAF Meltshop Project
Report Ref: GSIP-2024-14959-18673_SS_1_1
Grid Ref: 276116, 184856

Map Name: National Grid

Map date: **1988-1993**

Scale: 1:10,000

Printed at: 1:10,000

N
W E
S

Surveyed 1991
Revised 1991
Edition N/A
Copyright 1993
Levelled N/A

Surveyed 1968
Revised 1988
Edition N/A
Copyright N/A
Levelled N/A

Powered by OS

Produced by
Groundsure Insights
T: 08444 159000
E: info@groundsure.com
W: www.groundsure.com

© Crown copyright and database rights 2024 Ordnance Survey 100035207

Production date: 09 May 2024

Map legend available at:
www.groundsure.com/sites/default/files/groundsure_legend.pdf

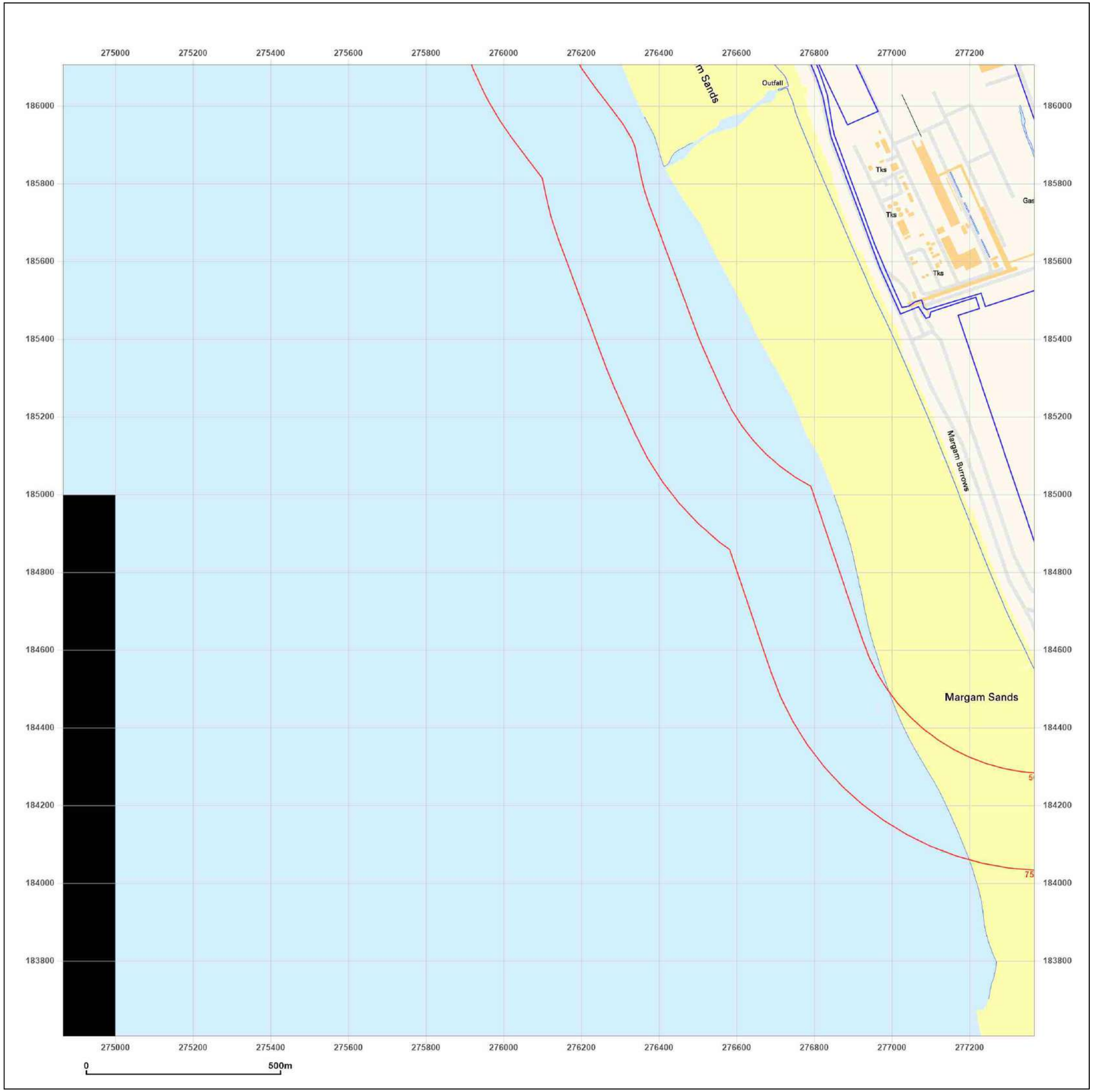

Groundsure INSIGHTS

Site Details:

Port Talbot - TCE

Client Ref: EAF Meltshop Project
Report Ref: GSIP-2024-14959-18673_SS_1_1
Grid Ref: 276116, 184856

Map Name: National Grid

Map date: **2001**

Scale: 1:10,000

Printed at: 1:10,000

N
W E
S

2001

Powered by OS

Produced by
Groundsure Insights
T: 08444 159000
E: info@groundsure.com
W: www.groundsure.com

© Crown copyright and database rights 2024 Ordnance Survey 100035207

Production date: 09 May 2024

Map legend available at:
www.groundsure.com/sites/default/files/groundsure_legend.pdf

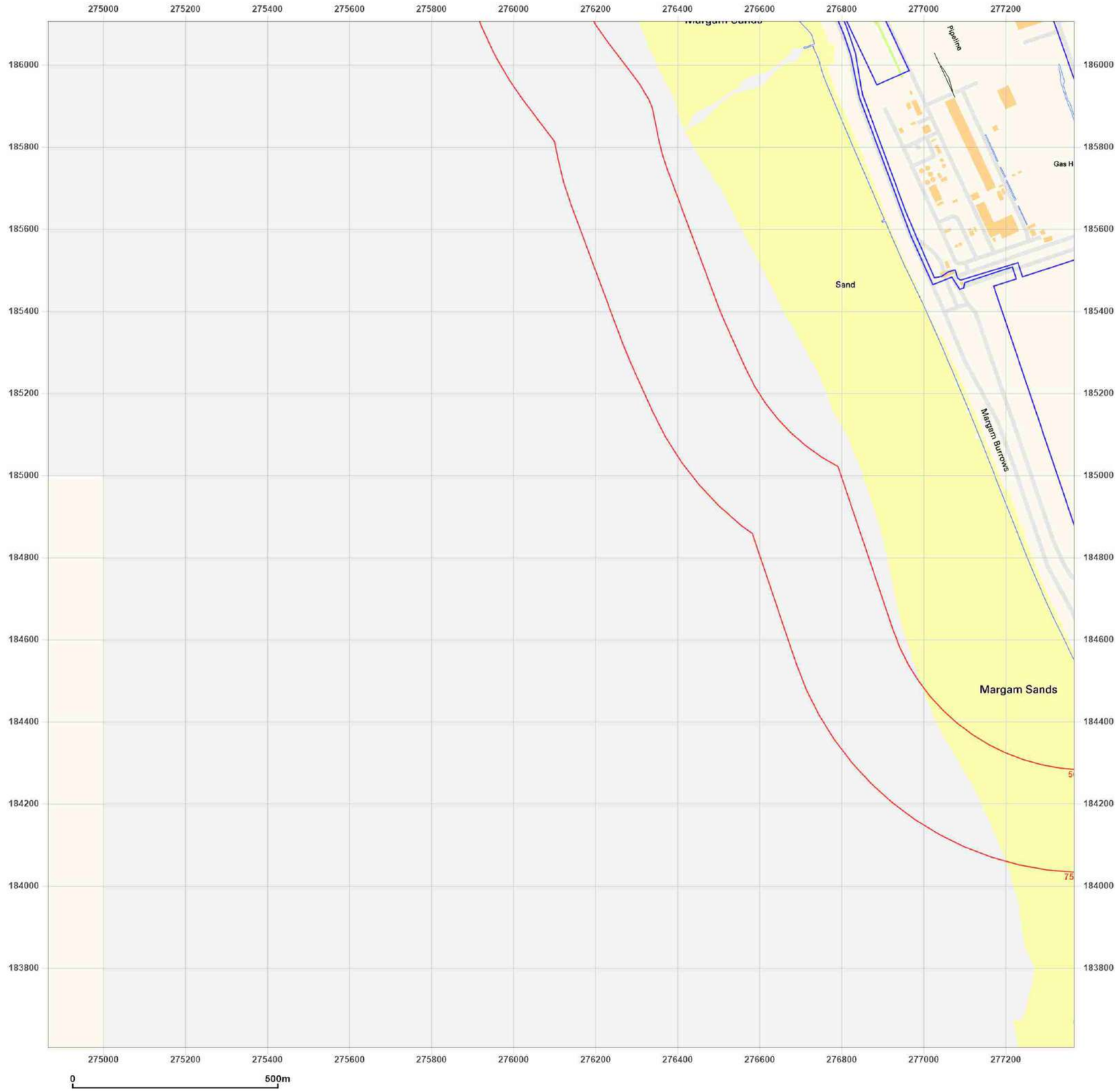

Groundsure INSIGHTS

Site Details:

Port Talbot - TCE

Client Ref: EAF Meltshop Project
Report Ref: GSIP-2024-14959-18673_SS_1_1
Grid Ref: 276116, 184856

Map Name: National Grid

Map date: **2010**

Scale: 1:10,000

Printed at: 1:10,000

N
W E
S

2010

Powered by OS

Produced by
Groundsure Insights
T: 08444 159000
E: info@groundsure.com
W: www.groundsure.com

© Crown copyright and database rights 2024 Ordnance Survey 100035207

Production date: 09 May 2024

Map legend available at:
www.groundsure.com/sites/default/files/groundsure_legend.pdf

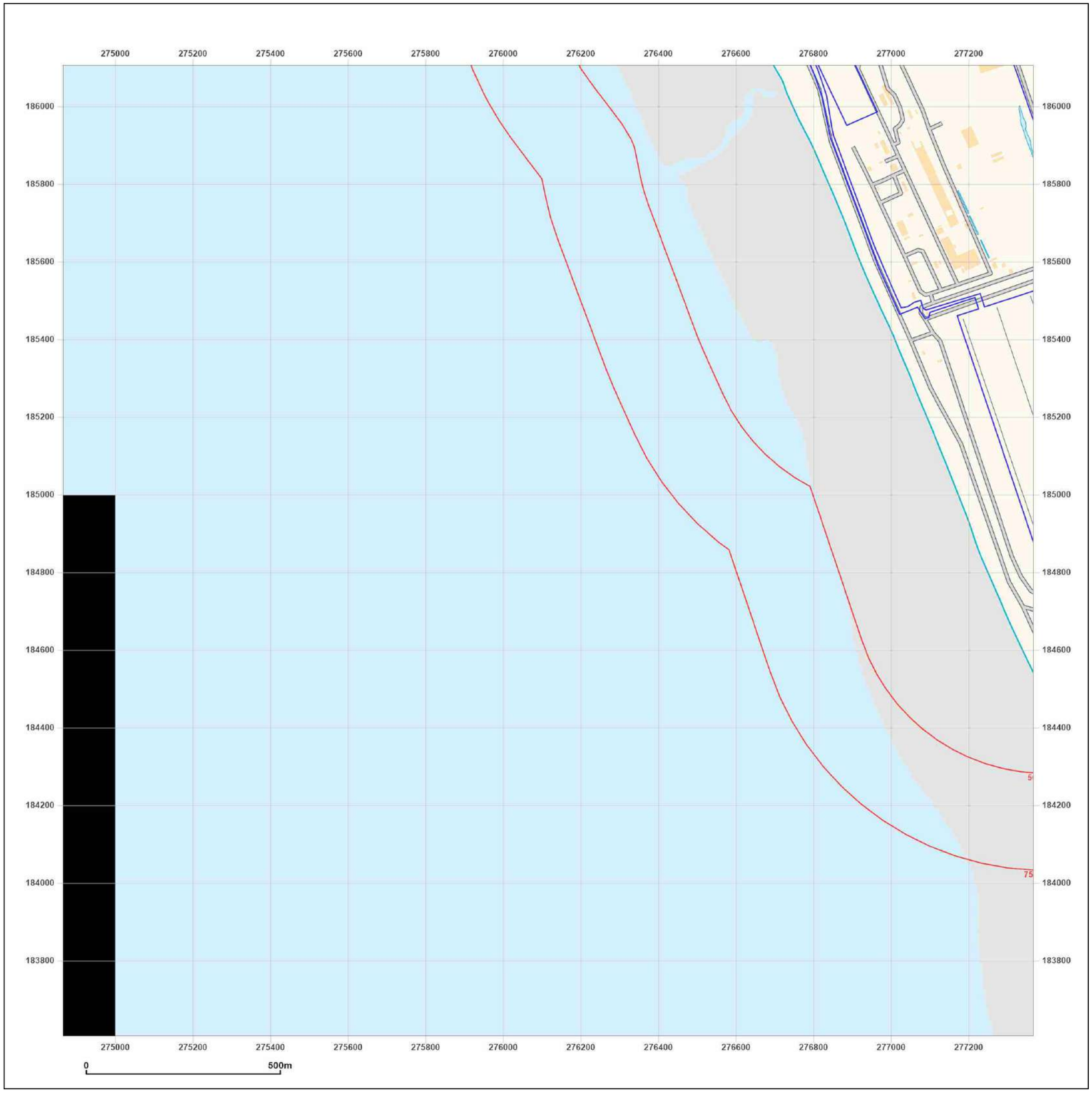

Groundsure INSIGHTS

Site Details:

Port Talbot - TCE

Client Ref: EAF Meltshop Project
Report Ref: GSIP-2024-14959-18673_SS_1_1
Grid Ref: 276116, 184856

Map Name: National Grid

Map date: **2024**

Scale: 1:10,000

Printed at: 1:10,000

N
W E
S

2024

Powered by OS

Produced by
Groundsure Insights
T: 08444 159000
E: info@groundsure.com
W: www.groundsure.com

© Crown copyright and database rights 2024 Ordnance Survey 100035207

Production date: 09 May 2024

Map legend available at:
www.groundsure.com/sites/default/files/groundsure_legend.pdf

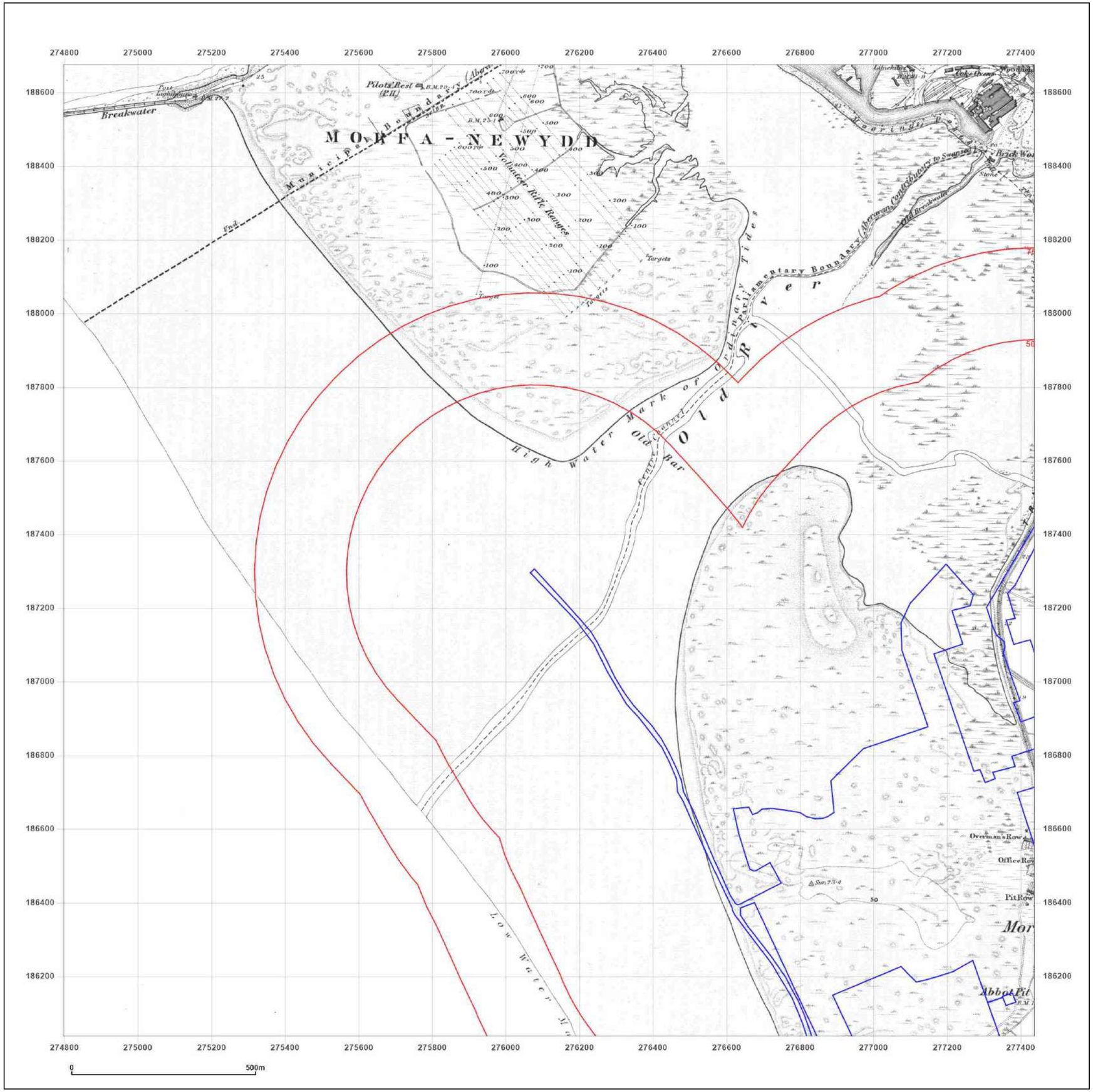

Groundsure INSIGHTS

Site Details:

Port Talbot - TCE

Client Ref: EAF Meltshop Project
Report Ref: GSIP-2024-14959-18673_SS_1_2
Grid Ref: 276116, 187356

Map Name: County Series

Map date: **1876**

Scale: 1:10,560

Printed at: 1:10,560

N
W E
S

Surveyed 1876
Revised 1876
Edition N/A
Copyright 1885
Levelled N/A

Powered by OS

Produced by
Groundsure Insights
T: 08444 159000
E: info@groundsure.com
W: www.groundsure.com

© Crown copyright and database rights 2024 Ordnance Survey 100035207

Production date: 09 May 2024

Map legend available at:
www.groundsure.com/sites/default/files/groundsure_legend.pdf

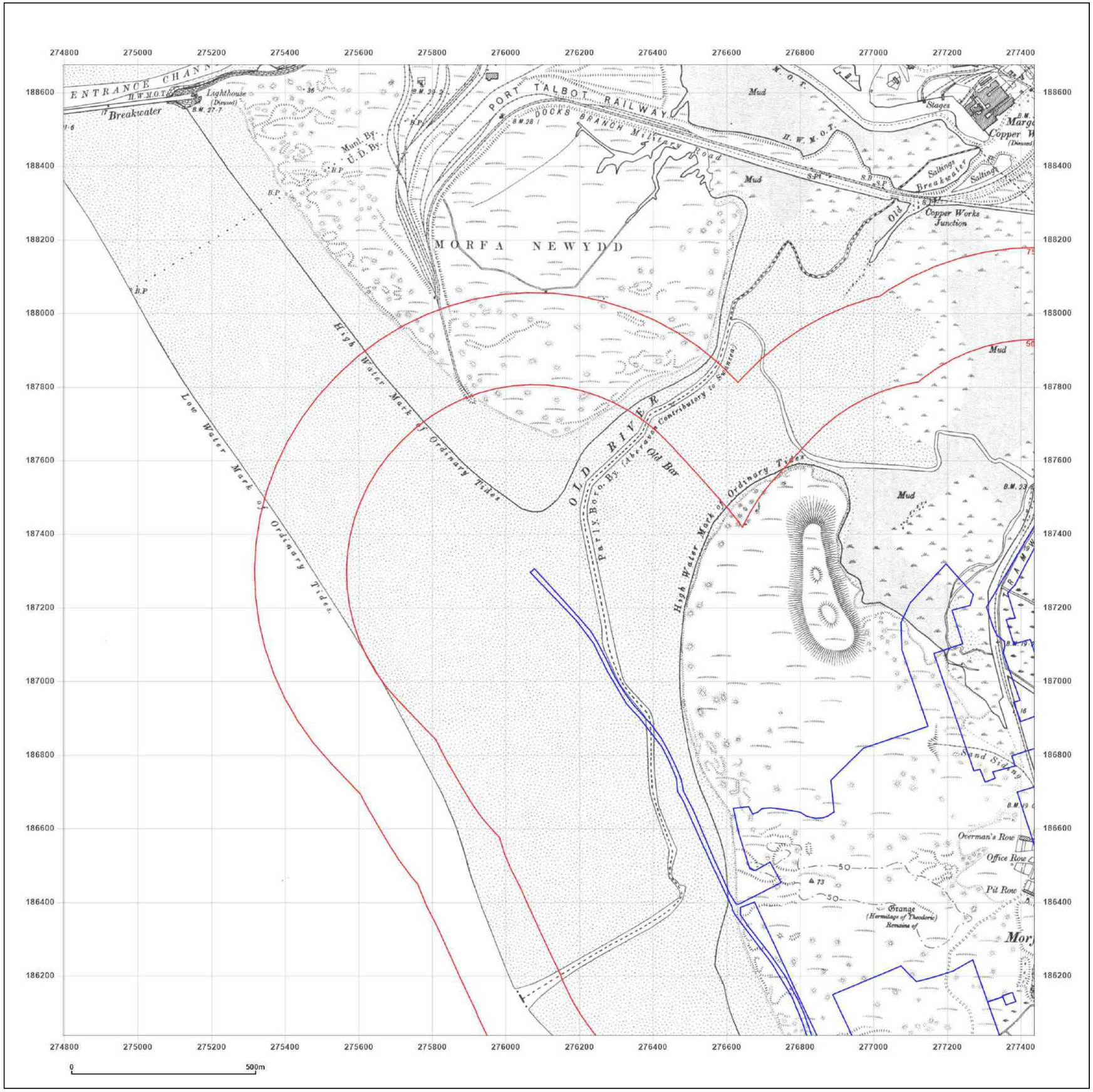

Groundsure INSIGHTS

Site Details:

Port Talbot - TCE

Client Ref: EAF Meltshop Project
Report Ref: GSIP-2024-14959-18673_SS_1_2
Grid Ref: 276116, 187356

Map Name: County Series

Map date: **1900**

Scale: 1:10,560

Printed at: 1:10,560

N
W E
S

Surveyed 1876
Revised 1900
Edition N/A
Copyright N/A
Levelled N/A

Powered by OS

Produced by
Groundsure Insights
T: 08444 159000
E: info@groundsure.com
W: www.groundsure.com

© Crown copyright and database rights 2024 Ordnance Survey 100035207

Production date: 09 May 2024

Map legend available at:
www.groundsure.com/sites/default/files/groundsure_legend.pdf

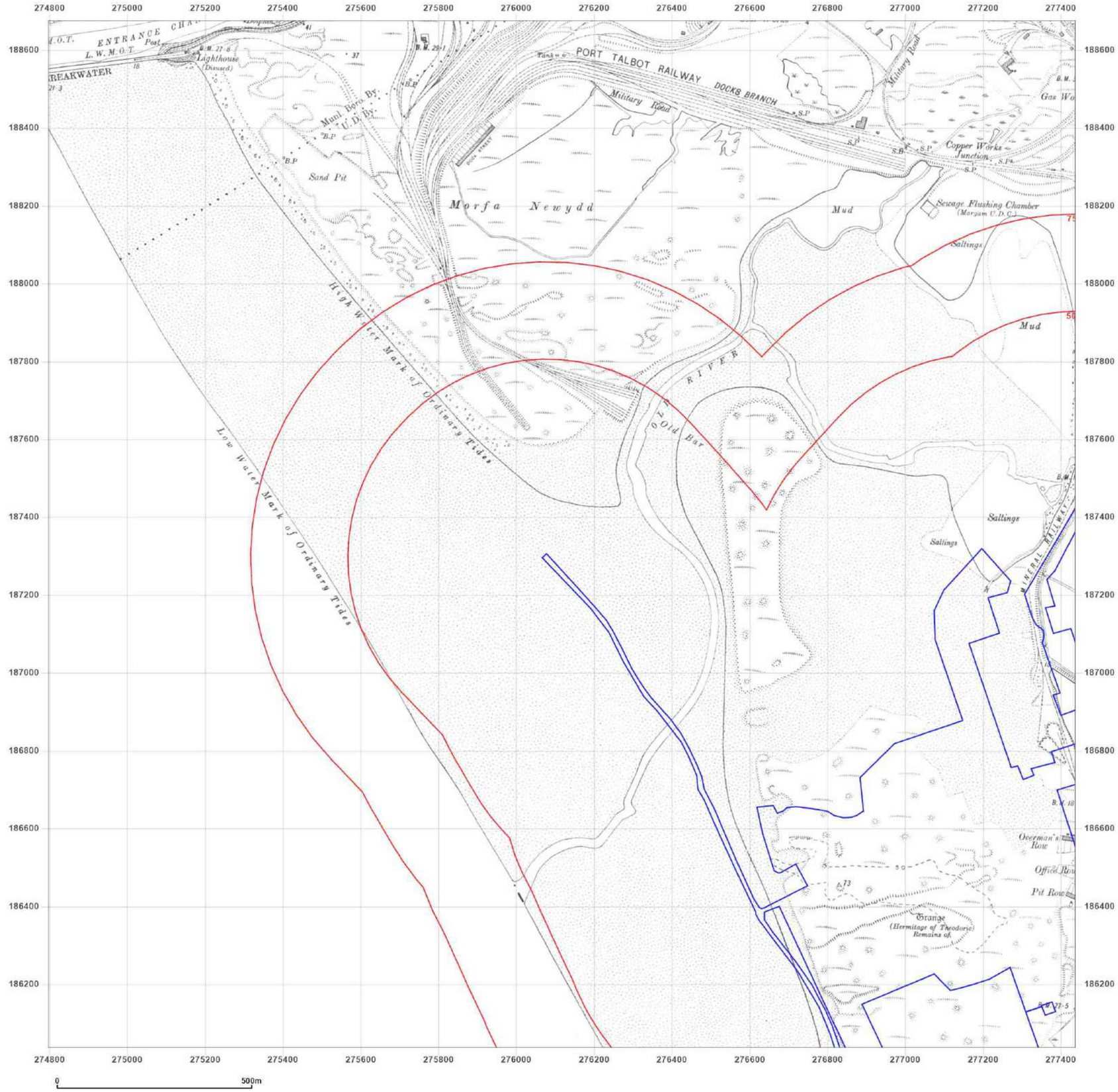

Site Details:

Port Talbot - TCE

Client Ref: EAF Meltshop Project
Report Ref: GSIP-2024-14959-18673_SS_1_2
Grid Ref: 276116, 187356

Map Name: County Series

Map date: **1914**

Scale: 1:10,560

Printed at: 1:10,560

N
W E
S

Surveyed 1875
Revised 1914
Edition N/A
Copyright N/A
Levelled N/A

Powered by OS

Produced by
Groundsure Insights
T: 08444 159000
E: info@groundsure.com
W: www.groundsure.com

© Crown copyright and database rights 2024 Ordnance Survey 100035207

Production date: 09 May 2024

Map legend available at:
www.groundsure.com/sites/default/files/groundsure_legend.pdf

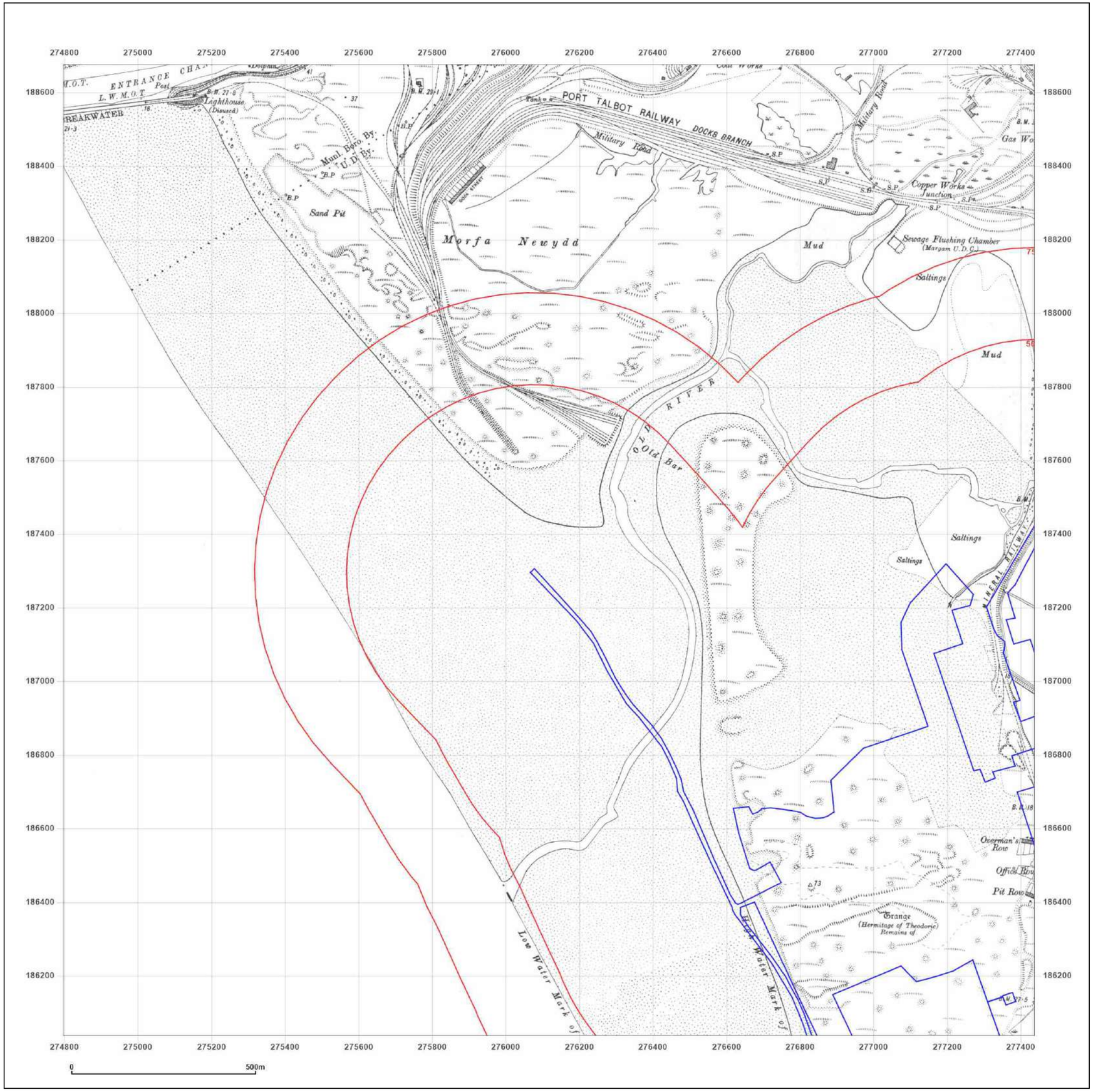

Groundsure INSIGHTS

Site Details:

Port Talbot - TCE

Client Ref: EAF Meltshop Project
Report Ref: GSIP-2024-14959-18673_SS_1_2
Grid Ref: 276116, 187356

Map Name: County Series

Map date: **1921**

Scale: 1:10,560

Printed at: 1:10,560

N
W E
S

Surveyed 1875
Revised 1921
Edition N/A
Copyright N/A
Levelled N/A

Powered by OS

Produced by
Groundsure Insights
T: 08444 159000
E: info@groundsure.com
W: www.groundsure.com

© Crown copyright and database rights 2024 Ordnance Survey 100035207

Production date: 09 May 2024

Map legend available at:
www.groundsure.com/sites/default/files/groundsure_legend.pdf

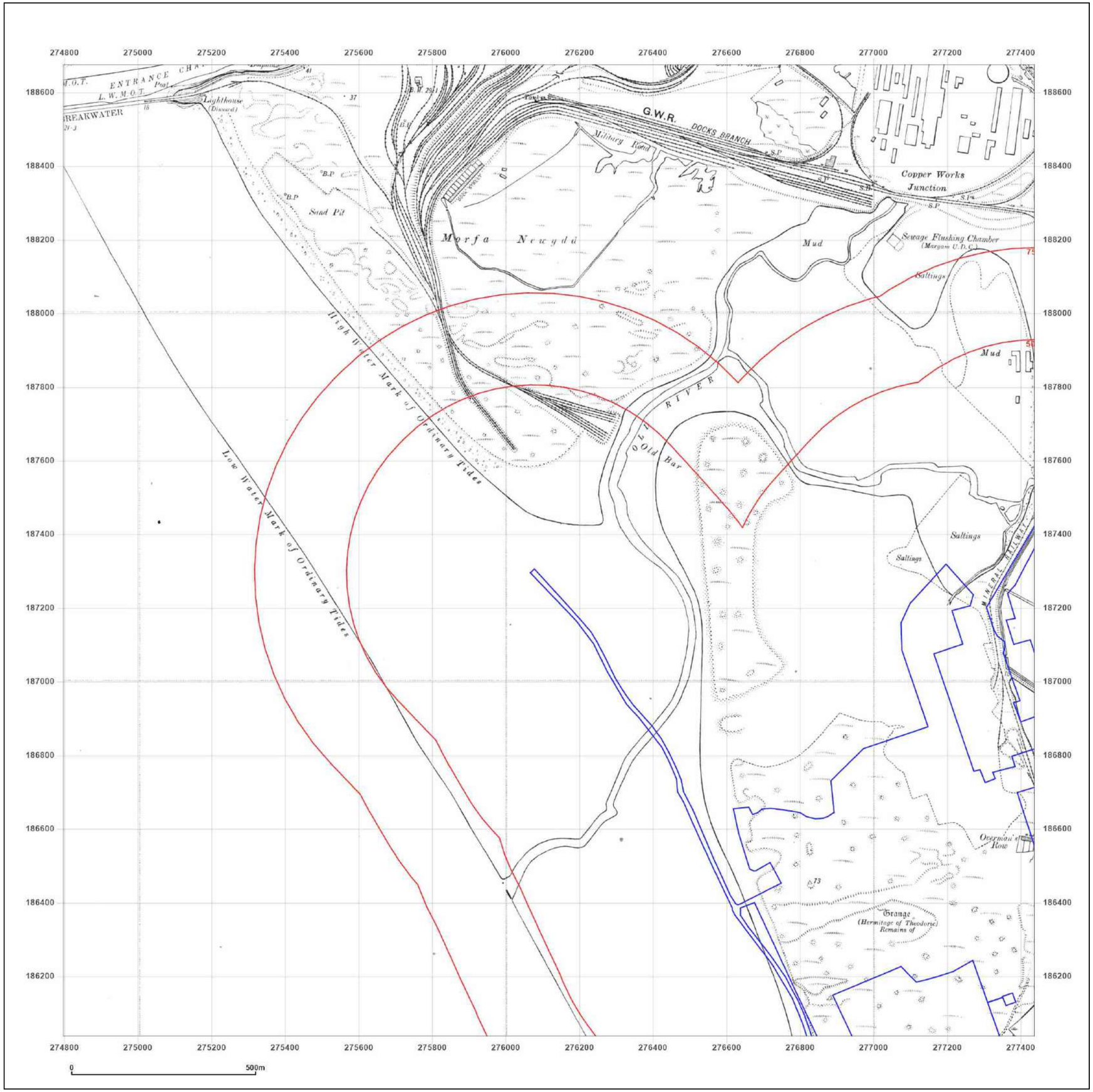

Groundsure INSIGHTS

Site Details:

Port Talbot - TCE

Client Ref: EAF Meltshop Project
Report Ref: GSIP-2024-14959-18673_SS_1_2
Grid Ref: 276116, 187356

Map Name: County Series

Map date: **1938**

Scale: 1:10,560

Printed at: 1:10,560

N
W E
S

Surveyed 1875
Revised 1938
Edition N/A
Copyright N/A
Levelled 1934

Powered by OS

Produced by
Groundsure Insights
T: 08444 159000
E: info@groundsure.com
W: www.groundsure.com

© Crown copyright and database rights 2024 Ordnance Survey 100035207

Production date: 09 May 2024

Map legend available at:
www.groundsure.com/sites/default/files/groundsure_legend.pdf

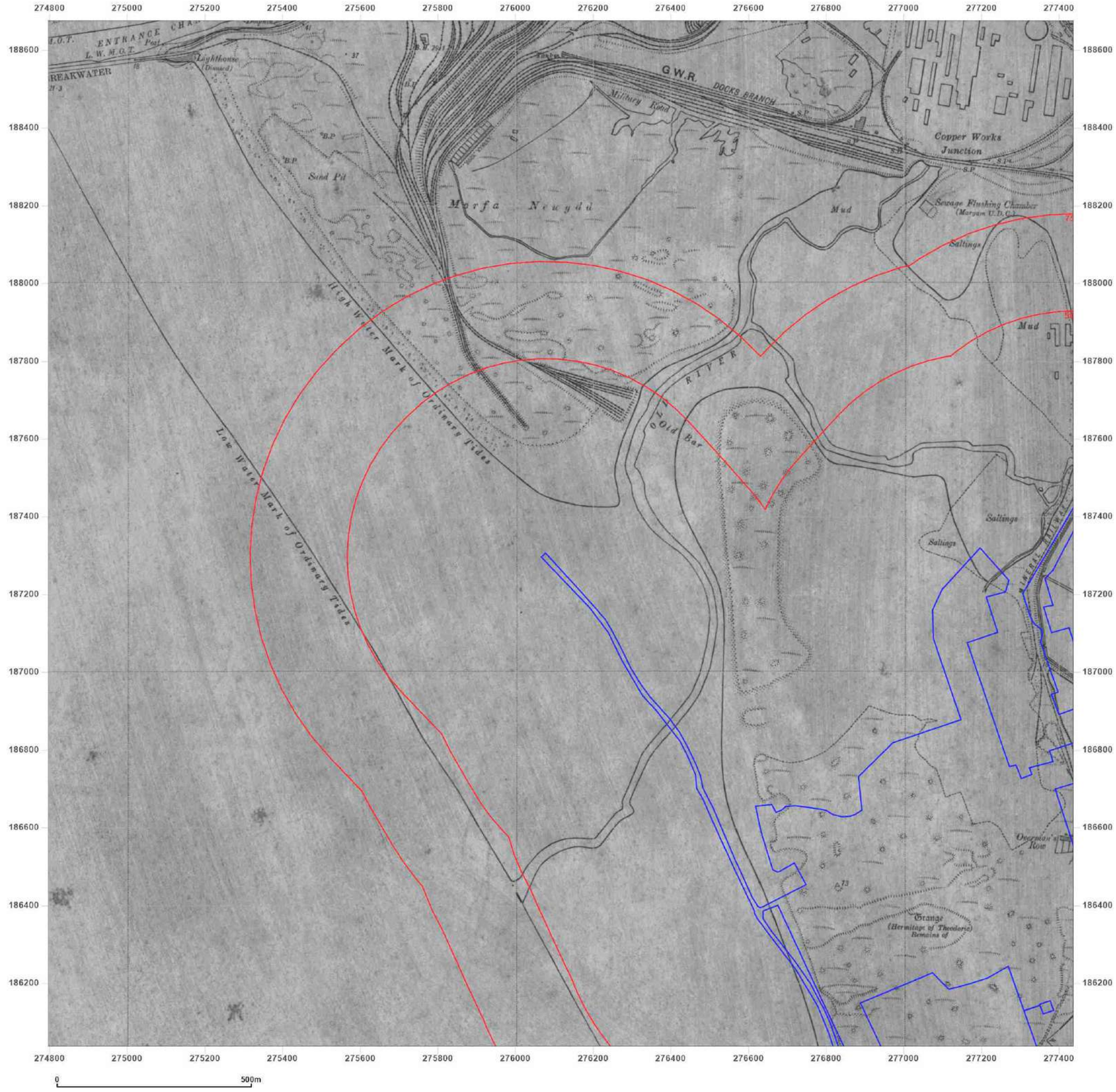

Groundsure INSIGHTS

Site Details:

Port Talbot - TCE

Client Ref: EAF Meltshop Project
Report Ref: GSIP-2024-14959-18673_SS_1_2
Grid Ref: 276116, 187356

Map Name: County Series

Map date: **1947**

Scale: 1:10,560

Printed at: 1:10,560

N
W E
S

Surveyed 1875
Revised 1947
Edition N/A
Copyright N/A
Levelled 1934

Powered by OS

Produced by
Groundsure Insights
T: 08444 159000
E: info@groundsure.com
W: www.groundsure.com

© Crown copyright and database rights 2024 Ordnance Survey 100035207

Production date: 09 May 2024

Map legend available at:
www.groundsure.com/sites/default/files/groundsure_legend.pdf

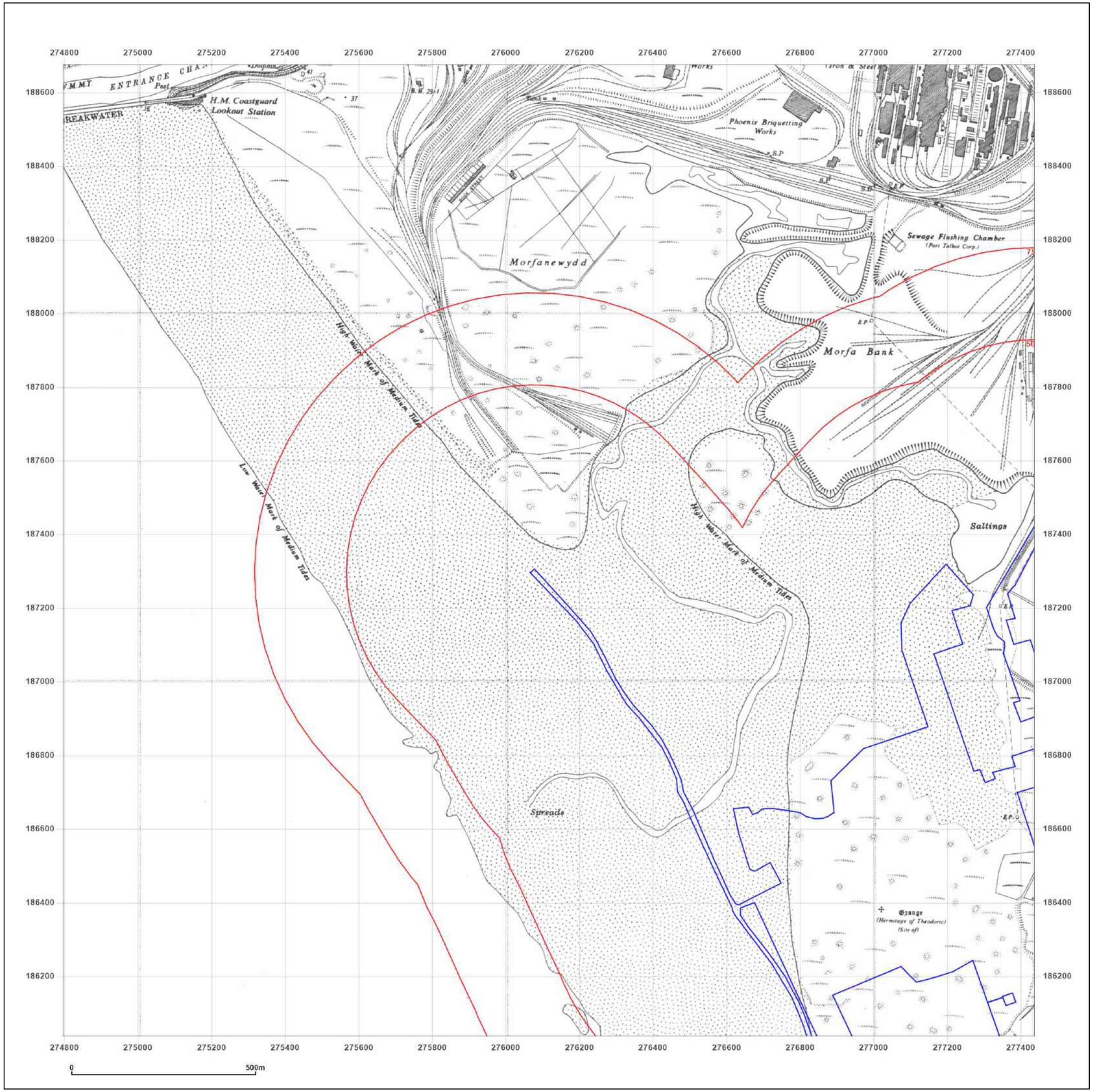

Groundsure INSIGHTS

Site Details:

Port Talbot - TCE

Client Ref: EAF Meltshop Project
Report Ref: GSIP-2024-14959-18673_SS_1_2
Grid Ref: 276116, 187356

Map Name: County Series

Map date: **1949**

Scale: 1:10,560

Printed at: 1:10,560

N
W E
S

Surveyed 1875
Revised 1949
Edition N/A
Copyright N/A
Levelled N/A

Powered by OS

Produced by
Groundsure Insights
T: 08444 159000
E: info@groundsure.com
W: www.groundsure.com

© Crown copyright and database rights 2024 Ordnance Survey 100035207

Production date: 09 May 2024

Map legend available at:
www.groundsure.com/sites/default/files/groundsure_legend.pdf

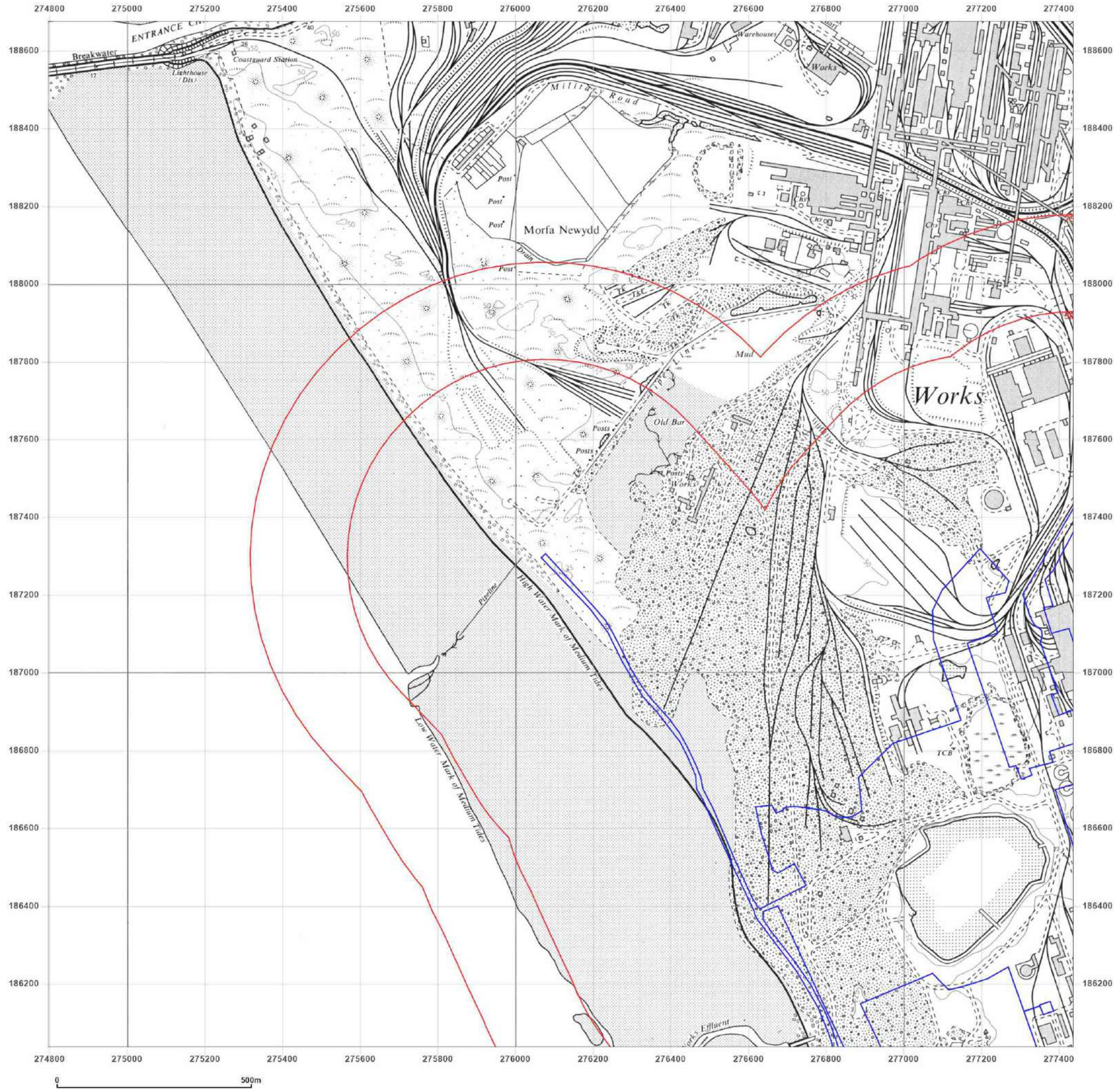

Groundsure INSIGHTS

Site Details:

Port Talbot - TCE

Client Ref: EAF Meltshop Project
Report Ref: GSIP-2024-14959-18673_SS_1_2
Grid Ref: 276116, 187356

Map Name: Provisional

Map date: **1965**

Scale: 1:10,560

Printed at: 1:10,560

N
W E
S

Surveyed 1965
Revised 1965
Edition N/A
Copyright N/A
Levelled N/A

Powered by OS

Produced by
Groundsure Insights
T: 08444 159000
E: info@groundsure.com
W: www.groundsure.com

© Crown copyright and database rights 2024 Ordnance Survey 100035207

Production date: 09 May 2024

Map legend available at:
www.groundsure.com/sites/default/files/groundsure_legend.pdf

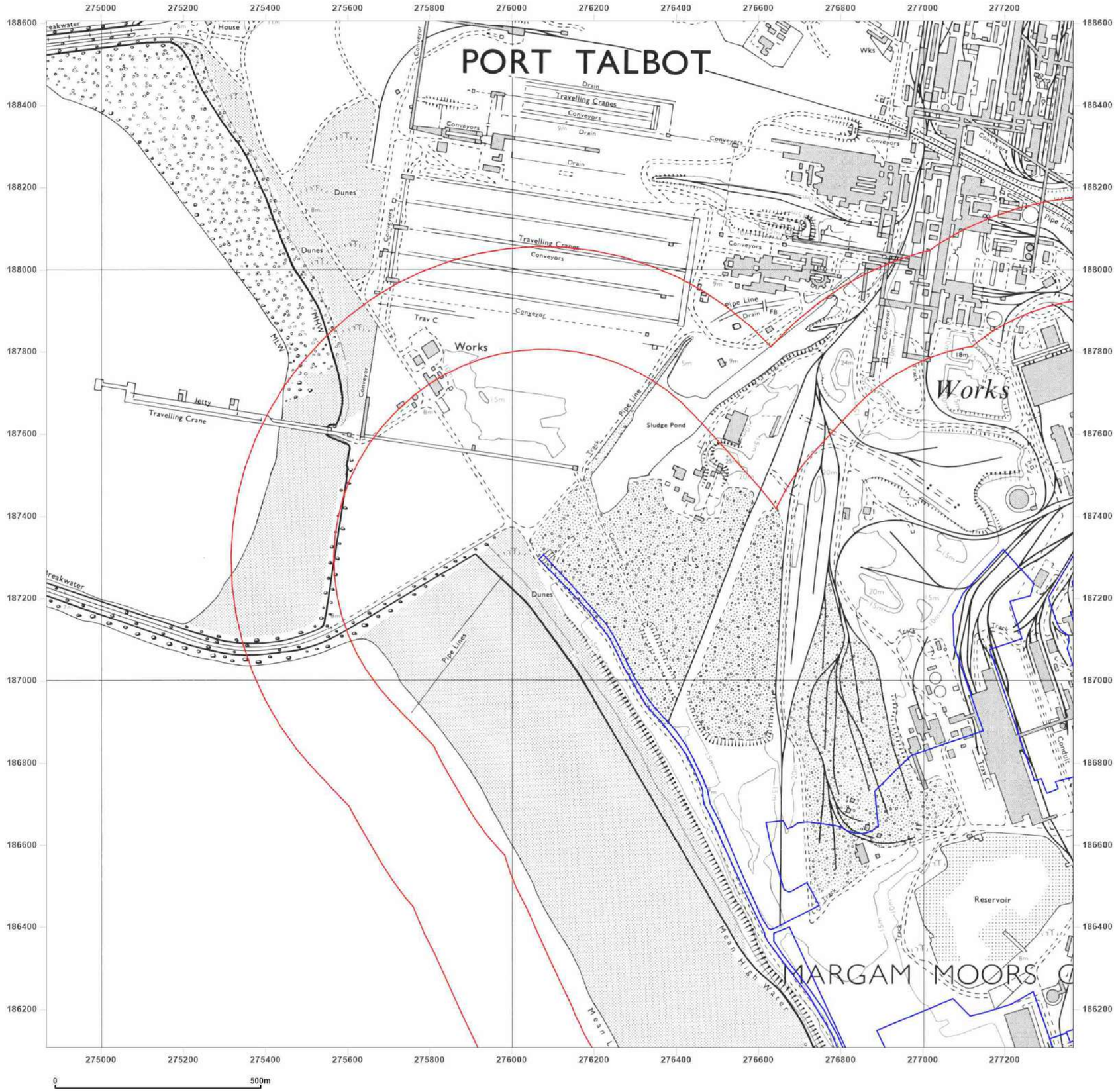

Groundsure INSIGHTS

Site Details:

Port Talbot - TCE

Client Ref: EAF Meltshop Project
Report Ref: GSIP-2024-14959-18673_SS_1_2
Grid Ref: 276116, 187356

Map Name: National Grid

Map date: **1982**

Scale: 1:10,000

Printed at: 1:10,000

N
W E
S

Surveyed 1977
Revised 1982
Edition N/A
Copyright 1982
Levelled 1978

Powered by OS

Produced by
Groundsure Insights
T: 08444 159000
E: info@groundsure.com
W: www.groundsure.com

© Crown copyright and database rights 2024 Ordnance Survey 100035207

Production date: 09 May 2024

Map legend available at:
www.groundsure.com/sites/default/files/groundsure_legend.pdf

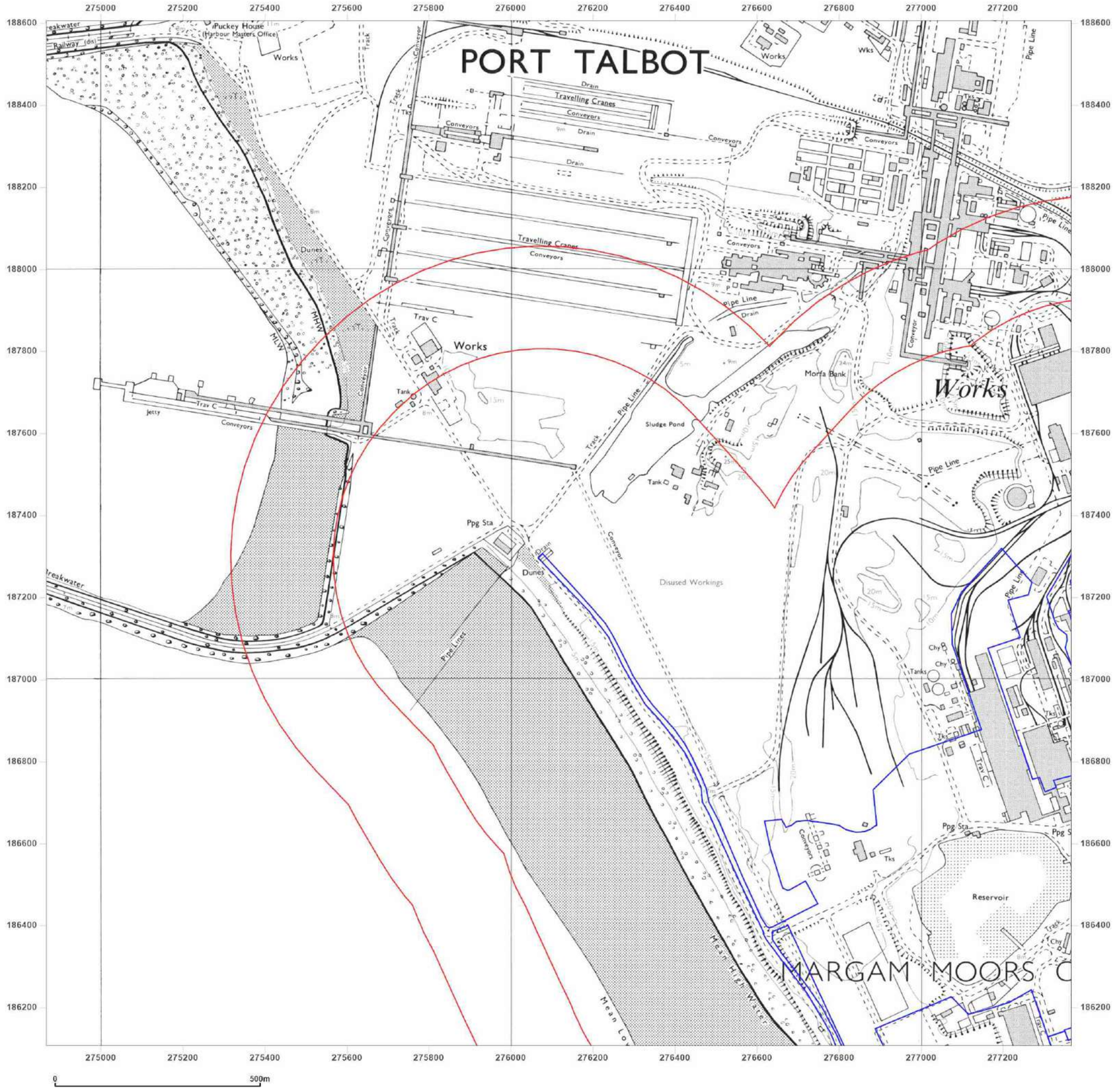

Groundsure INSIGHTS

Site Details:

Port Talbot - TCE

Client Ref: EAF Meltshop Project
Report Ref: GSIP-2024-14959-18673_SS_1_2
Grid Ref: 276116, 187356

Map Name: National Grid

Map date: **1993**

Scale: 1:10,000

Printed at: 1:10,000

N
W E
S

Surveyed 1991
Revised 1991
Edition N/A
Copyright 1993
Levelled N/A

Powered by OS

Produced by
Groundsure Insights
T: 08444 159000
E: info@groundsure.com
W: www.groundsure.com

© Crown copyright and database rights 2024 Ordnance Survey 100035207

Production date: 09 May 2024

Map legend available at:
www.groundsure.com/sites/default/files/groundsure_legend.pdf

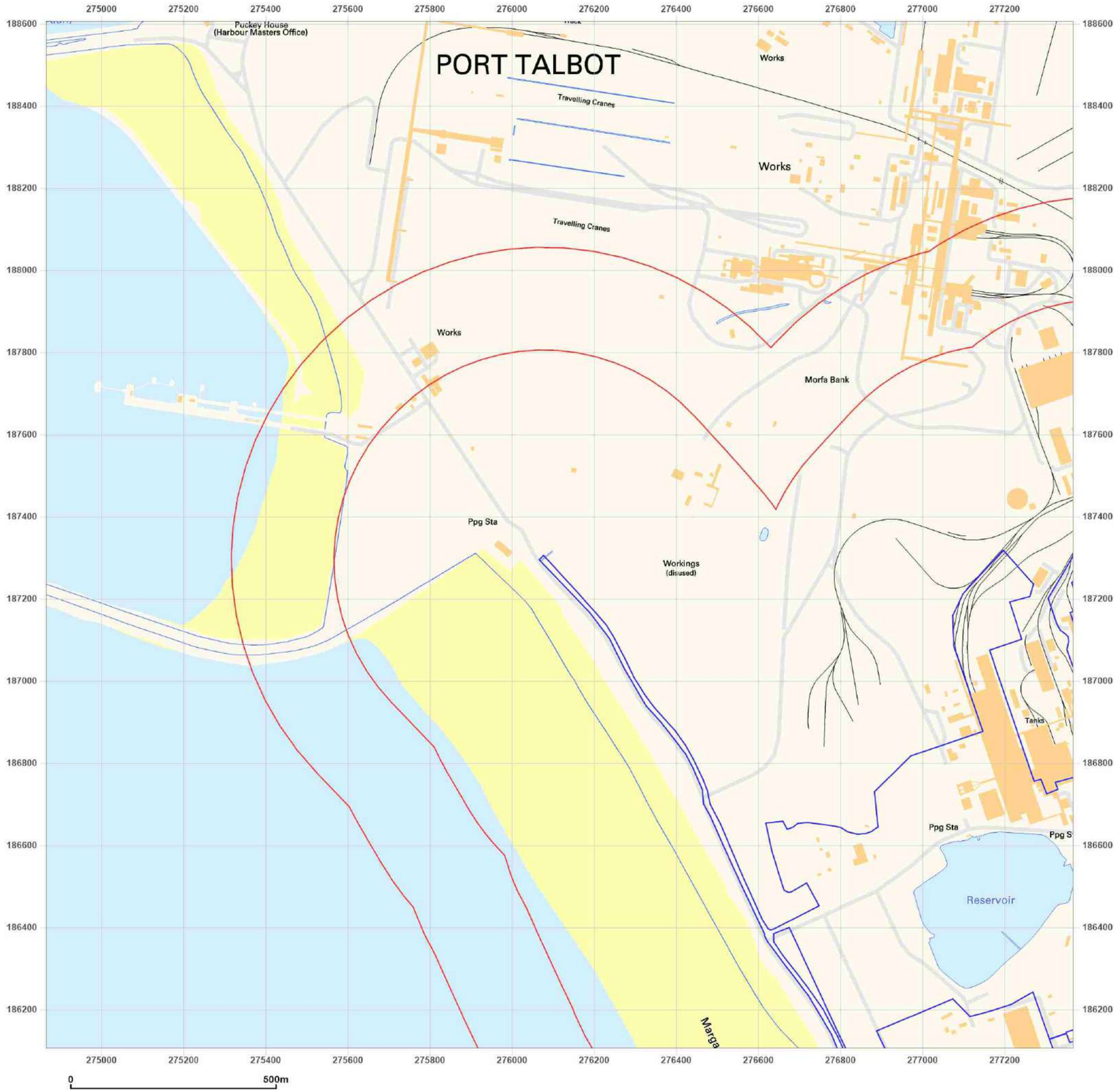

Groundsure INSIGHTS

Site Details:

Port Talbot - TCE

Client Ref: EAF Meltshop Project
Report Ref: GSIP-2024-14959-18673_SS_1_2
Grid Ref: 276116, 187356

Map Name: National Grid

Map date: **2001**

Scale: 1:10,000

Printed at: 1:10,000

N
W E
S

2001

Powered by OS

Produced by
Groundsure Insights
T: 08444 159000
E: info@groundsure.com
W: www.groundsure.com

© Crown copyright and database rights 2024 Ordnance Survey 100035207

Production date: 09 May 2024

Map legend available at:
www.groundsure.com/sites/default/files/groundsure_legend.pdf

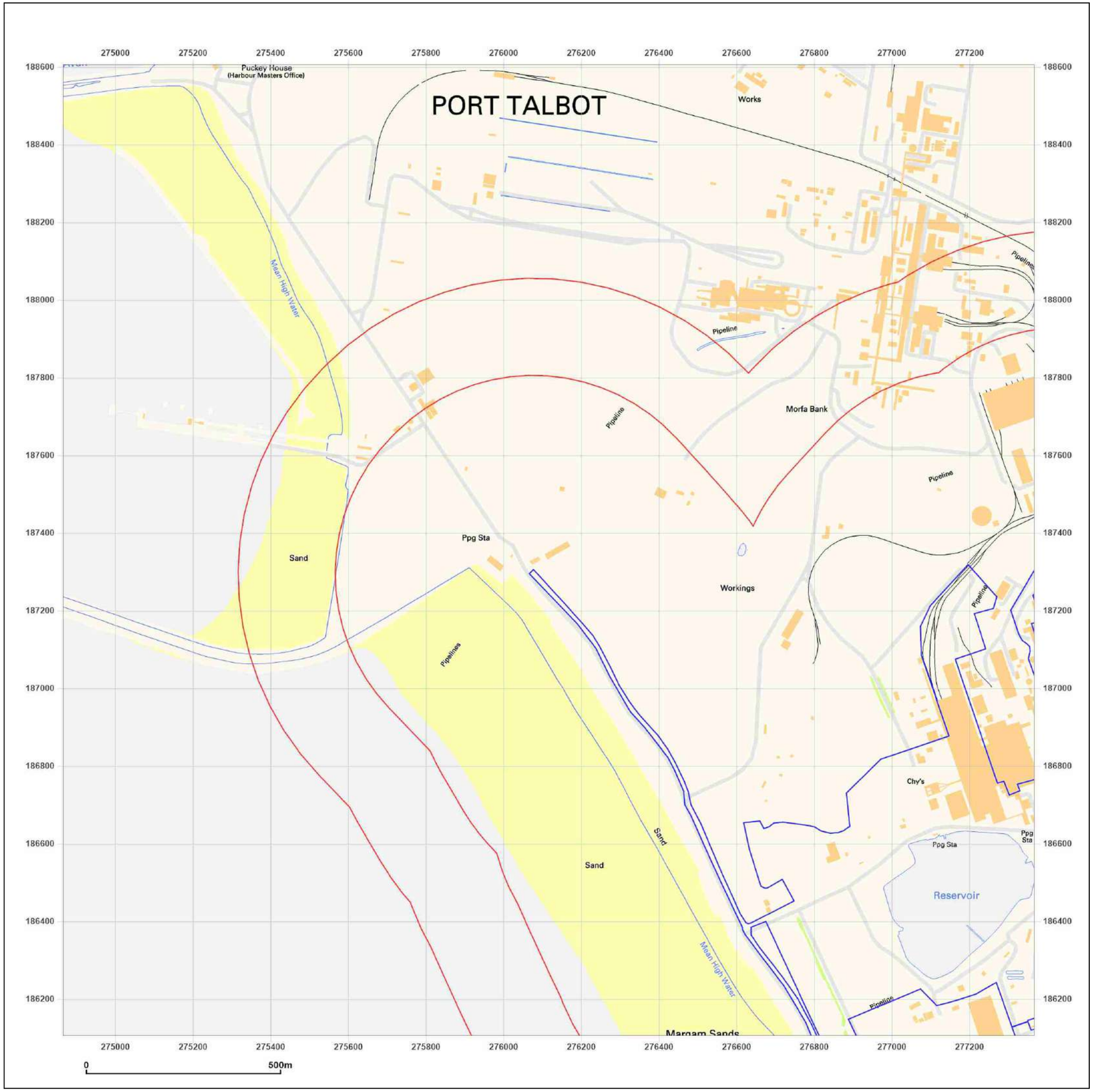

Groundsure INSIGHTS

Site Details:

Port Talbot - TCE

Client Ref: EAF Meltshop Project
Report Ref: GSIP-2024-14959-18673_SS_1_2
Grid Ref: 276116, 187356

Map Name: National Grid

Map date: **2010**

Scale: 1:10,000

Printed at: 1:10,000

N
W E
S

2010

Powered by OS

Produced by
Groundsure Insights
T: 08444 159000
E: info@groundsure.com
W: www.groundsure.com

© Crown copyright and database rights 2024 Ordnance Survey 100035207

Production date: 09 May 2024

Map legend available at:
www.groundsure.com/sites/default/files/groundsure_legend.pdf

Groundsure INSIGHTS

Site Details:

Port Talbot - TCE

Client Ref: EAF Meltshop Project
Report Ref: GSIP-2024-14959-18673_SS_1_2
Grid Ref: 276116, 187356

Map Name: National Grid

Map date: **2024**

Scale: 1:10,000

Printed at: 1:10,000

N
W E
S

2024

Powered by OS

Produced by
Groundsure Insights
T: 08444 159000
E: info@groundsure.com
W: www.groundsure.com

© Crown copyright and database rights 2024 Ordnance Survey 100035207

Production date: 09 May 2024

Map legend available at:
www.groundsure.com/sites/default/files/groundsure_legend.pdf

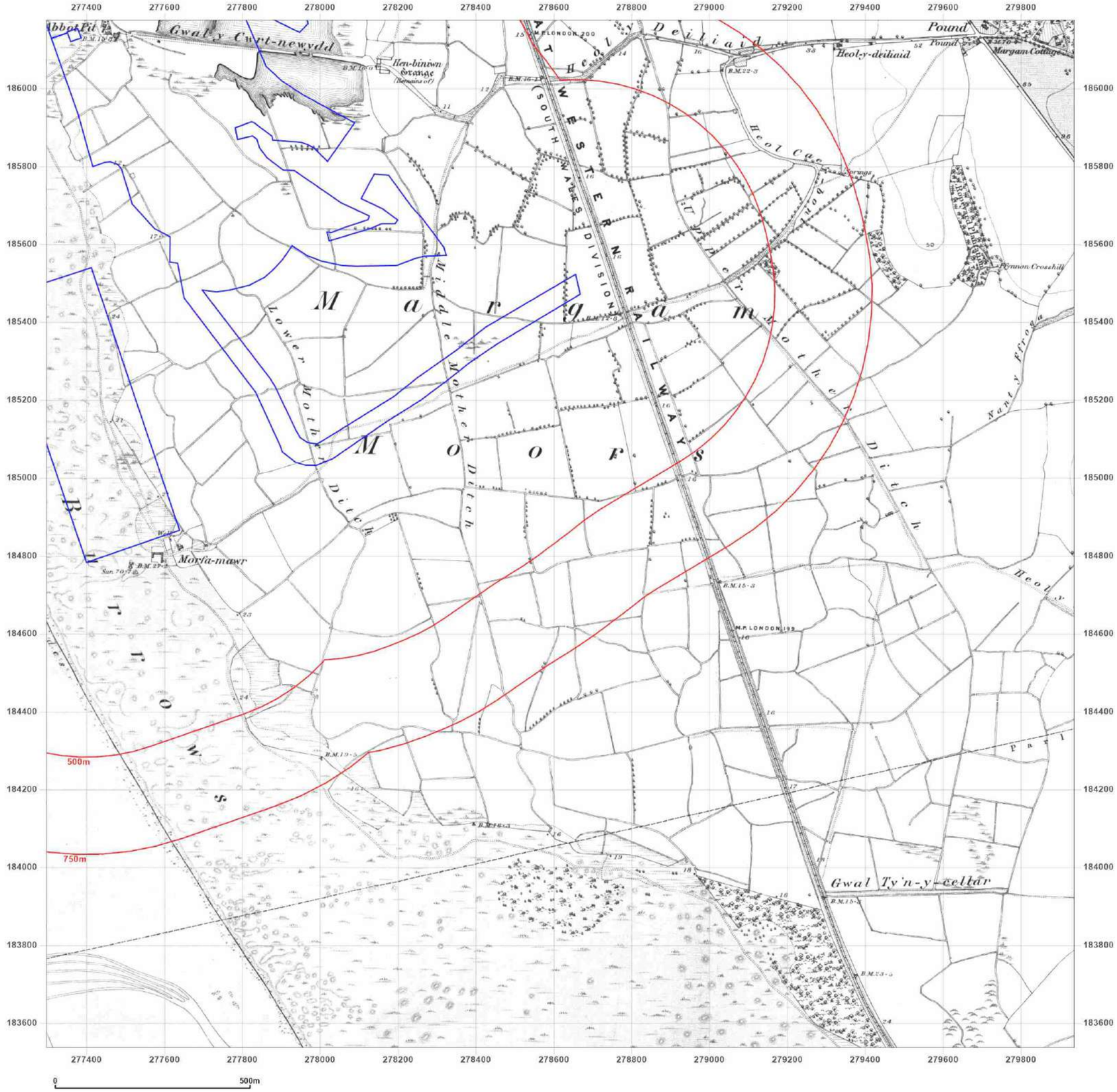

Groundsure INSIGHTS

Site Details:

Port Talbot - TCE

Client Ref: EAF Meltshop Project
Report Ref: GSIP-2024-14959-18673_SS_2_1
Grid Ref: 278616, 184856

Map Name: County Series

Map date: **1876**

Scale: 1:10,560

Printed at: 1:10,560

N
W E
S

Surveyed 1876
Revised 1876
Edition N/A
Copyright 1885
Levelled N/A

Powered by OS

Produced by
Groundsure Insights
T: 08444 159000
E: info@groundsure.com
W: www.groundsure.com

© Crown copyright and database rights 2024 Ordnance Survey 100035207

Production date: 09 May 2024

Map legend available at:
www.groundsure.com/sites/default/files/groundsure_legend.pdf

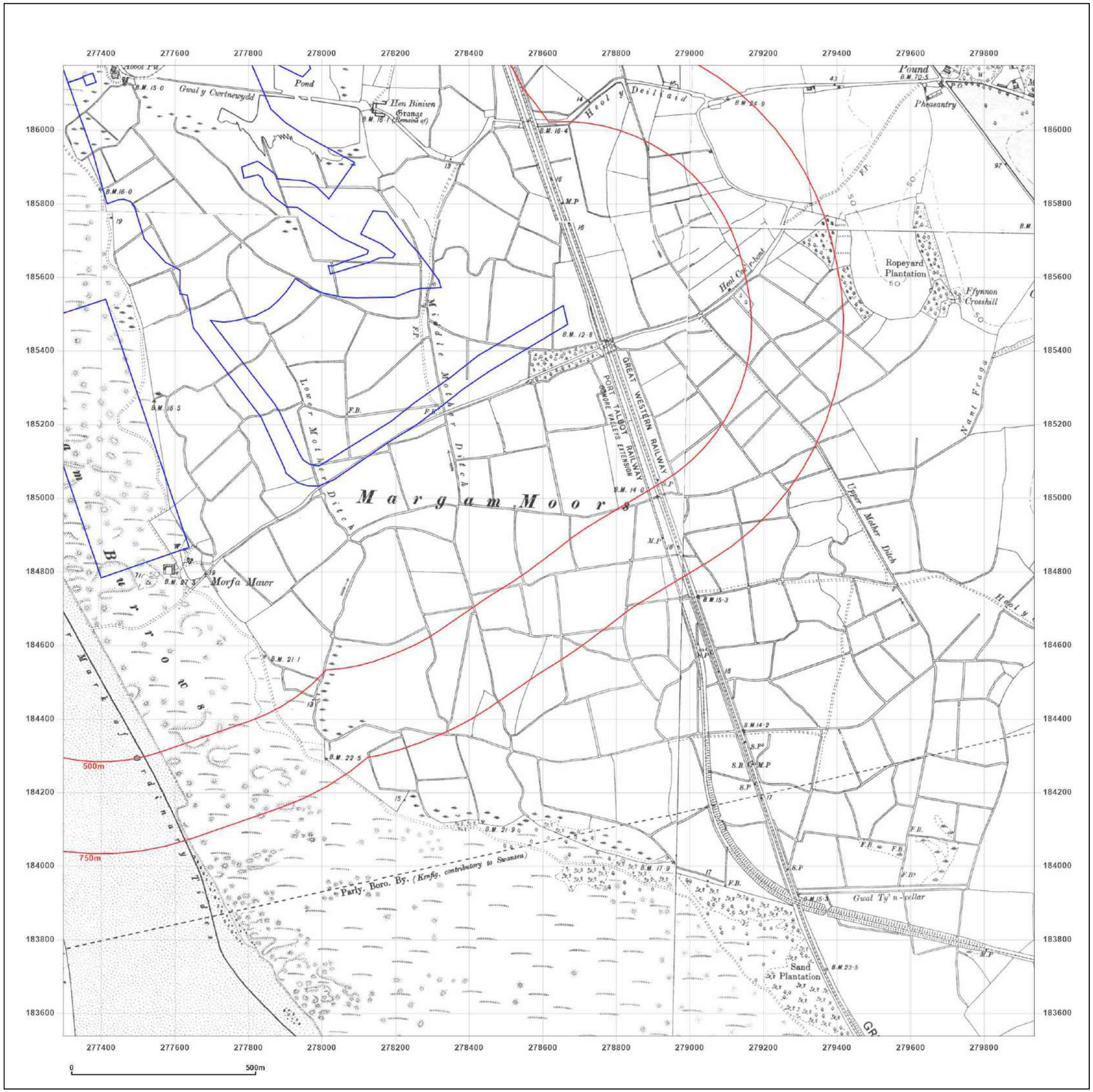

Groundsure INSIGHTS

Site Details:

Port Talbot - TCE

Client Ref: EAF Meltshop Project
Report Ref: GSIP-2024-14959-18673_SS_2_1
Grid Ref: 278616, 184856

Map Name: County Series

Map date: **1897-1900**

Scale: 1:10,560

Printed at: 1:10,560

N W E S

Surveyed 1876
Revised 1900
Edition N/A
Copyright N/A
Levelled N/A

Surveyed 1875
Revised 1897
Edition N/A
Copyright N/A
Levelled N/A

Surveyed 1876
Revised 1897
Edition N/A
Copyright N/A
Levelled N/A

Surveyed 1875
Revised 1897
Edition N/A
Copyright N/A
Levelled N/A

Powered by OS

Produced by
Groundsure Insights
T: 08444 159000
E: info@groundsure.com
W: www.groundsure.com

© Crown copyright and database rights 2024 Ordnance Survey 100035207

Production date: 09 May 2024

Map legend available at:
www.groundsure.com/sites/default/files/groundsure_legend.pdf

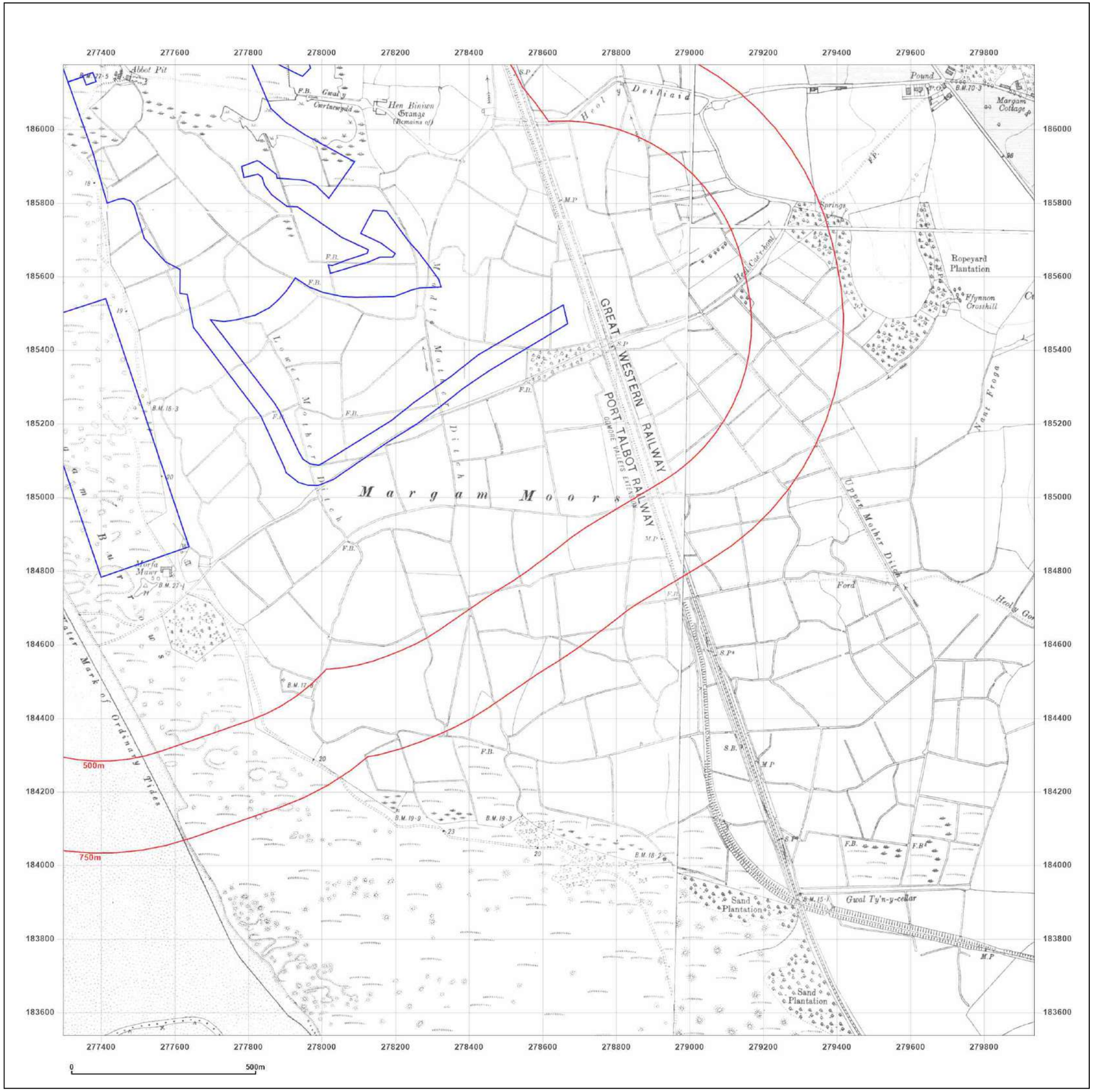

Groundsure INSIGHTS

Site Details:

Port Talbot - TCE

Client Ref: EAF Meltshop Project
Report Ref: GSIP-2024-14959-18673_SS_2_1
Grid Ref: 278616, 184856

Map Name: County Series

Map date: **1914**

Scale: 1:10,560

Printed at: 1:10,560

N
W E
S

Surveyed 1875
Revised 1914
Edition N/A
Copyright N/A
Levelled N/A

Surveyed 1875
Revised 1914
Edition N/A
Copyright N/A
Levelled N/A

Surveyed 1875
Revised 1914
Edition N/A
Copyright N/A
Levelled N/A

Surveyed 1875
Revised 1914
Edition N/A
Copyright N/A
Levelled N/A

Powered by OS

Produced by
Groundsure Insights
T: 08444 159000
E: info@groundsure.com
W: www.groundsure.com

© Crown copyright and database rights 2024 Ordnance Survey 100035207

Production date: 09 May 2024

Map legend available at:
www.groundsure.com/sites/default/files/groundsure_legend.pdf

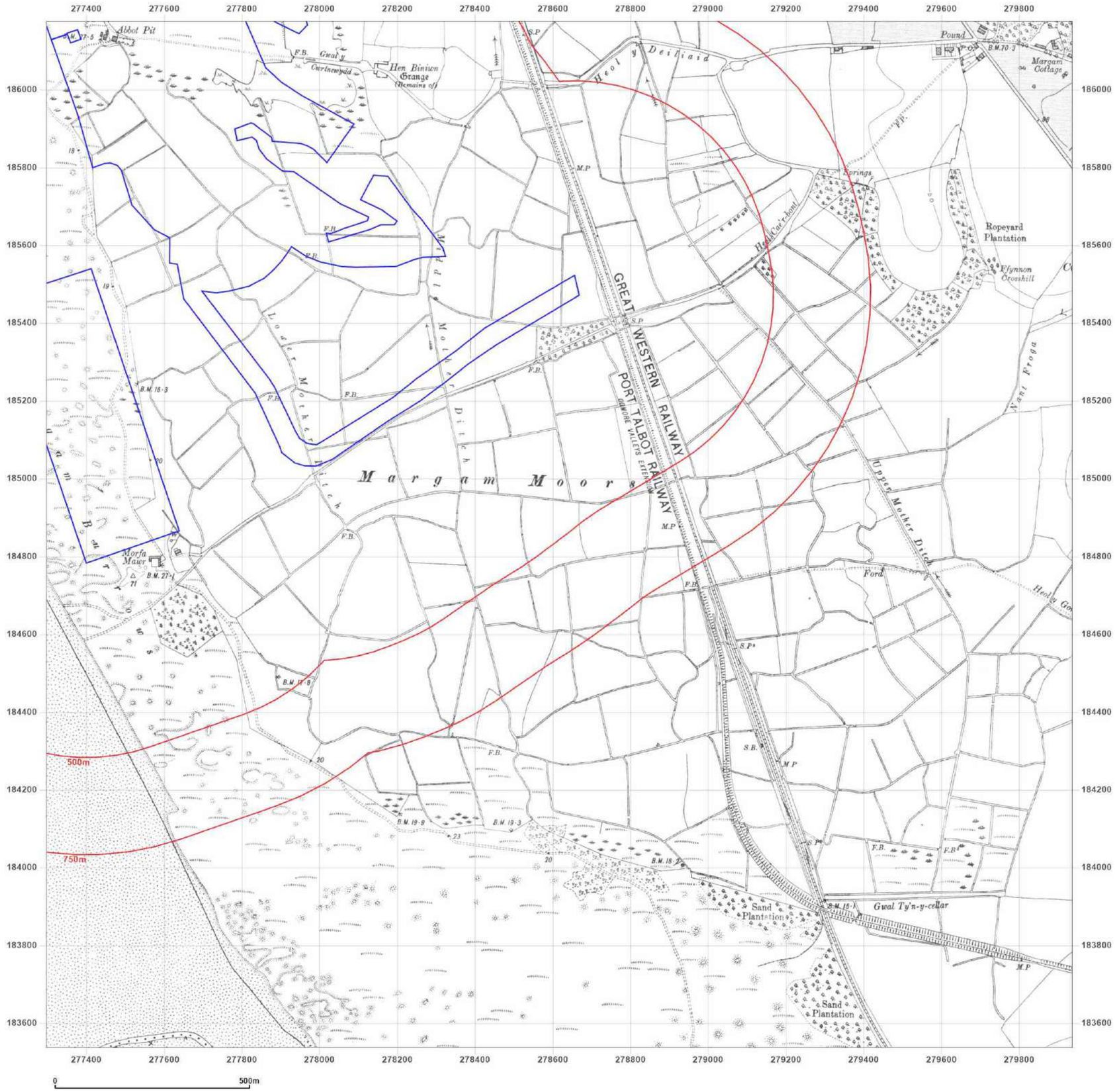

Site Details:

Port Talbot - TCE

Client Ref: EAF Meltshop Project
Report Ref: GSIP-2024-14959-18673_SS_2_1
Grid Ref: 278616, 184856

Map Name: County Series

Map date: **1921**

Scale: 1:10,560

Printed at: 1:10,560

N
W E
S

Surveyed 1875
Revised 1921
Edition N/A
Copyright N/A
Levelled N/A

Powered by OS

Produced by
Groundsure Insights
T: 08444 159000
E: info@groundsure.com
W: www.groundsure.com

© Crown copyright and database rights 2024 Ordnance Survey 100035207

Production date: 09 May 2024

Map legend available at:
www.groundsure.com/sites/default/files/groundsure_legend.pdf

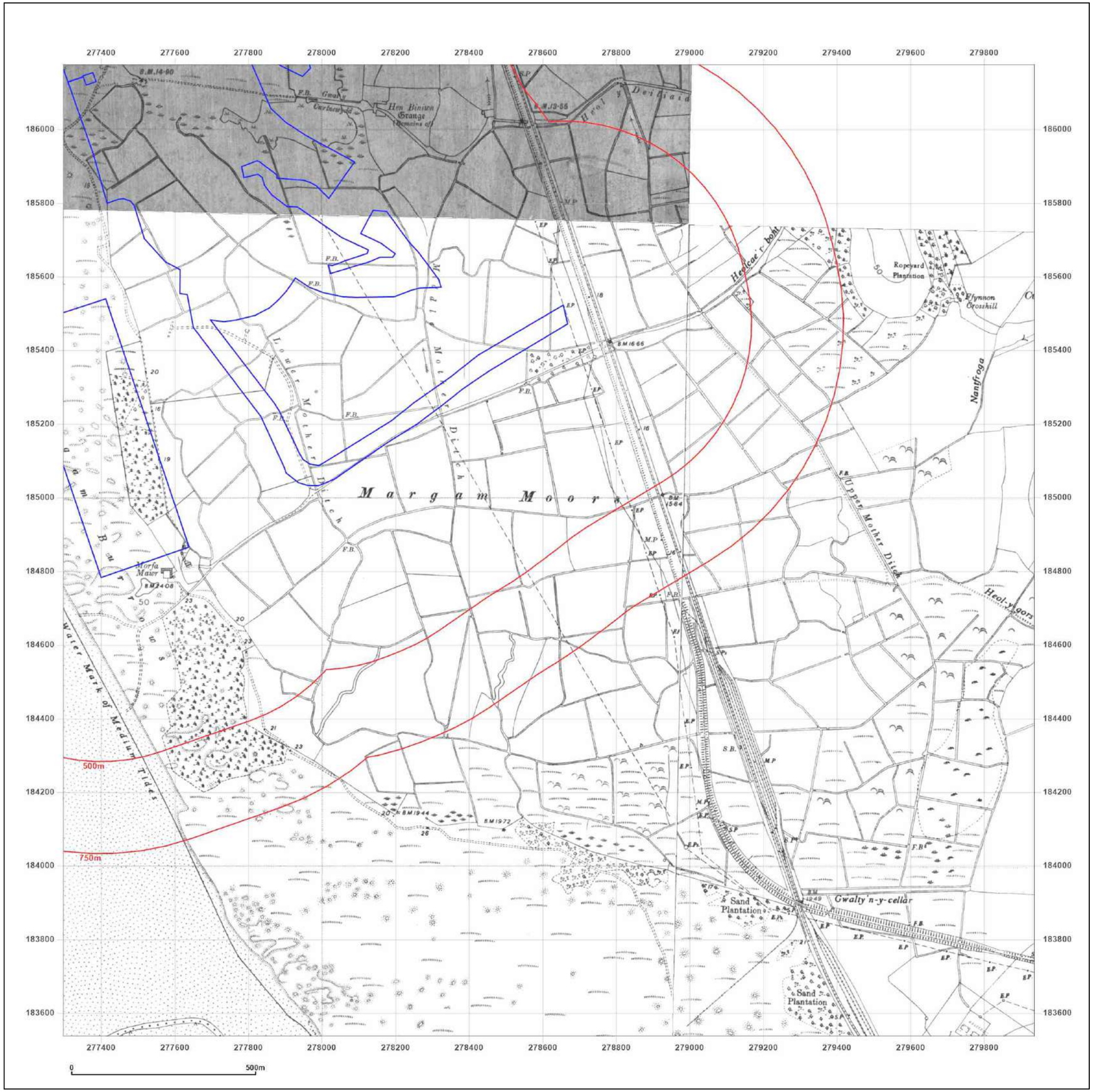

Site Details:

Port Talbot - TCE

Client Ref: EAF Meltshop Project
Report Ref: GSIP-2024-14959-18673_SS_2_1
Grid Ref: 278616, 184856

Map Name: County Series

Map date: **1947**

Scale: 1:10,560

Printed at: 1:10,560

N
W E
S

Surveyed 1875
Revised 1947
Edition N/A
Copyright N/A
Levelled 1934

Surveyed 1875
Revised 1947
Edition N/A
Copyright N/A
Levelled N/A

Surveyed 1875
Revised 1947
Edition N/A
Copyright N/A
Levelled N/A

Powered by OS

Produced by
Groundsure Insights
T: 08444 159000
E: info@groundsure.com
W: www.groundsure.com

© Crown copyright and database rights 2024 Ordnance Survey 100035207

Production date: 09 May 2024

Map legend available at:
www.groundsure.com/sites/default/files/groundsure_legend.pdf

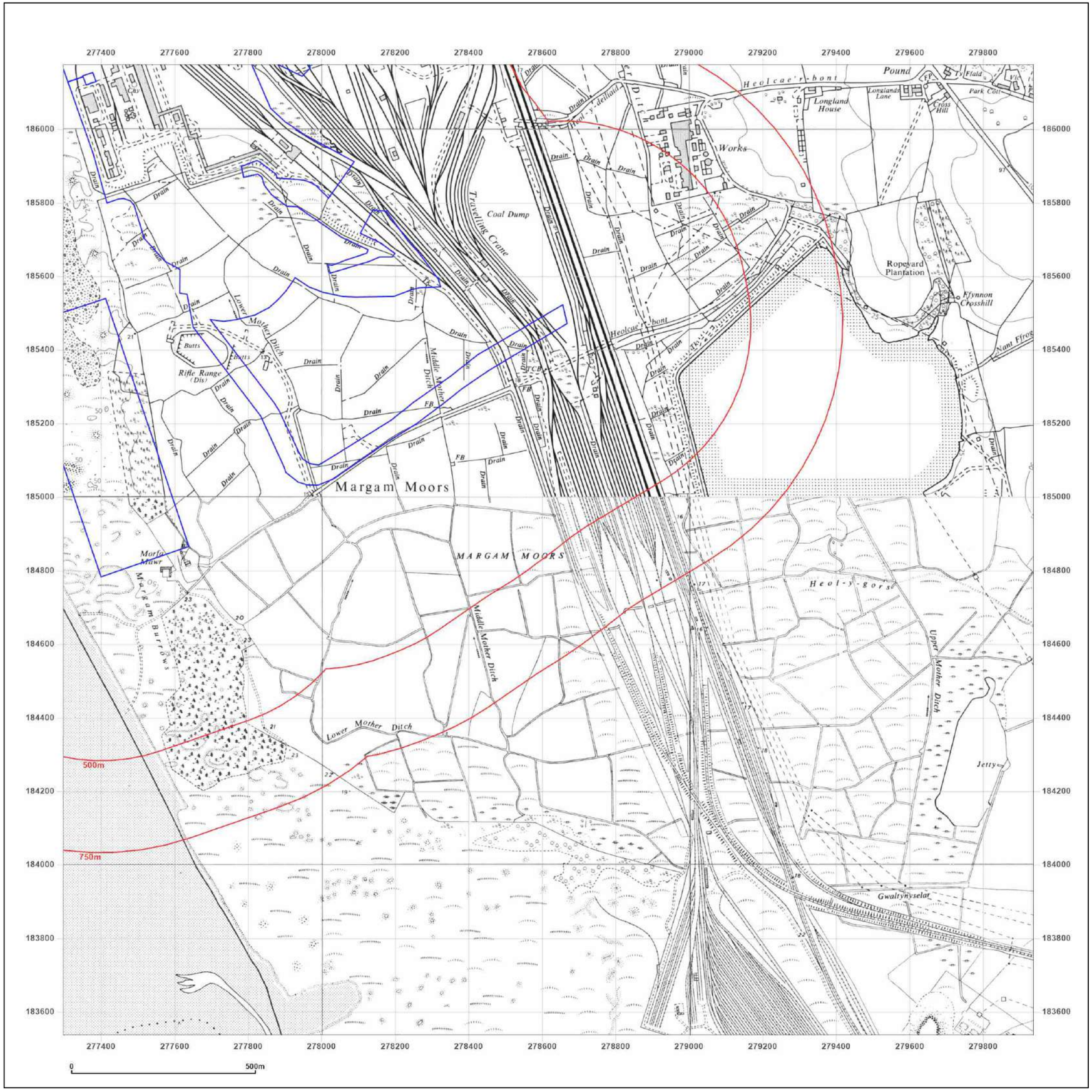

Groundsure INSIGHTS

Site Details:

Port Talbot - TCE

Client Ref: EAF Meltshop Project
Report Ref: GSIP-2024-14959-18673_SS_2_1
Grid Ref: 278616, 184856

Map Name: Provisional

Map date: **1962-1965**

Scale: 1:10,560

Printed at: 1:10,560

N
W E
S

Surveyed 1965
Revised 1965
Edition N/A
Copyright N/A
Levelled N/A

Surveyed 1962
Revised 1962
Edition N/A
Copyright N/A
Levelled N/A

Powered by OS

Produced by
Groundsure Insights
T: 08444 159000
E: info@groundsure.com
W: www.groundsure.com

© Crown copyright and database rights 2024 Ordnance Survey 100035207

Production date: 09 May 2024

Map legend available at:
www.groundsure.com/sites/default/files/groundsure_legend.pdf

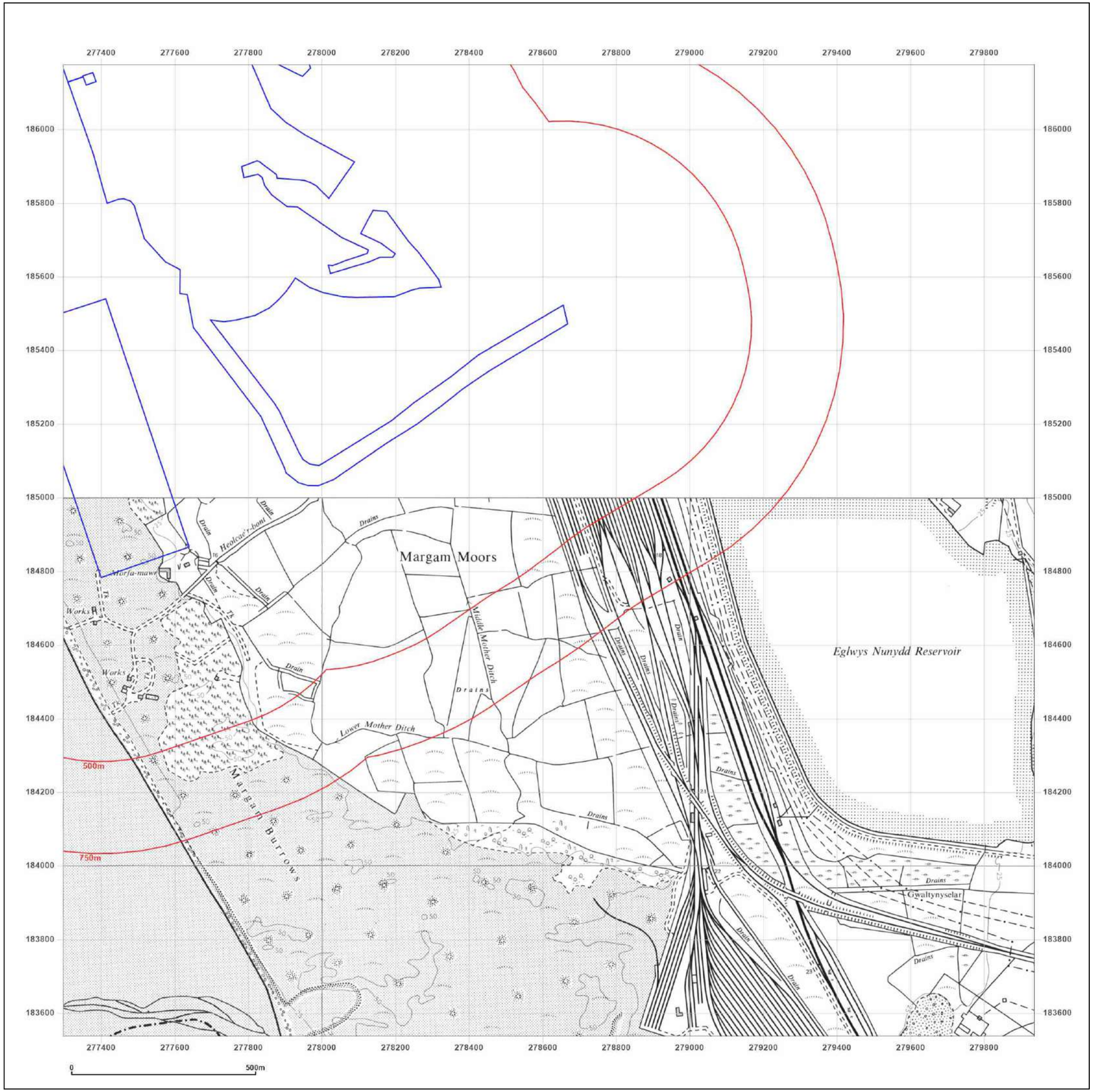

Groundsure INSIGHTS

Site Details:

Port Talbot - TCE

Client Ref: EAF Meltshop Project
Report Ref: GSIP-2024-14959-18673_SS_2_1
Grid Ref: 278616, 184856

Map Name: Provisional

Map date: **1969**

Scale: 1:10,560

Printed at: 1:10,560

N
W E
S

Surveyed 1969
Revised 1969
Edition N/A
Copyright N/A
Levelled N/A

Powered by OS

Produced by
Groundsure Insights
T: 08444 159000
E: info@groundsure.com
W: www.groundsure.com

© Crown copyright and database rights 2024 Ordnance Survey 100035207

Production date: 09 May 2024

Map legend available at:
www.groundsure.com/sites/default/files/groundsure_legend.pdf



Site Details:

Port Talbot - TCE

Client Ref: EAF Meltshop Project
Report Ref: GSIP-2024-14959-18673_SS_2_1
Grid Ref: 278616, 184856

Map Name: National Grid

Map date: **1982**

Scale: 1:10,000

Printed at: 1:10,000

N
W E
S

Surveyed 1977
Revised 1982
Edition N/A
Copyright 1982
Levelled 1978

Powered by OS

Produced by
Groundsure Insights
T: 08444 159000
E: info@groundsure.com
W: www.groundsure.com

© Crown copyright and database rights 2024 Ordnance Survey 100035207

Production date: 09 May 2024

Map legend available at:
www.groundsure.com/sites/default/files/groundsure_legend.pdf

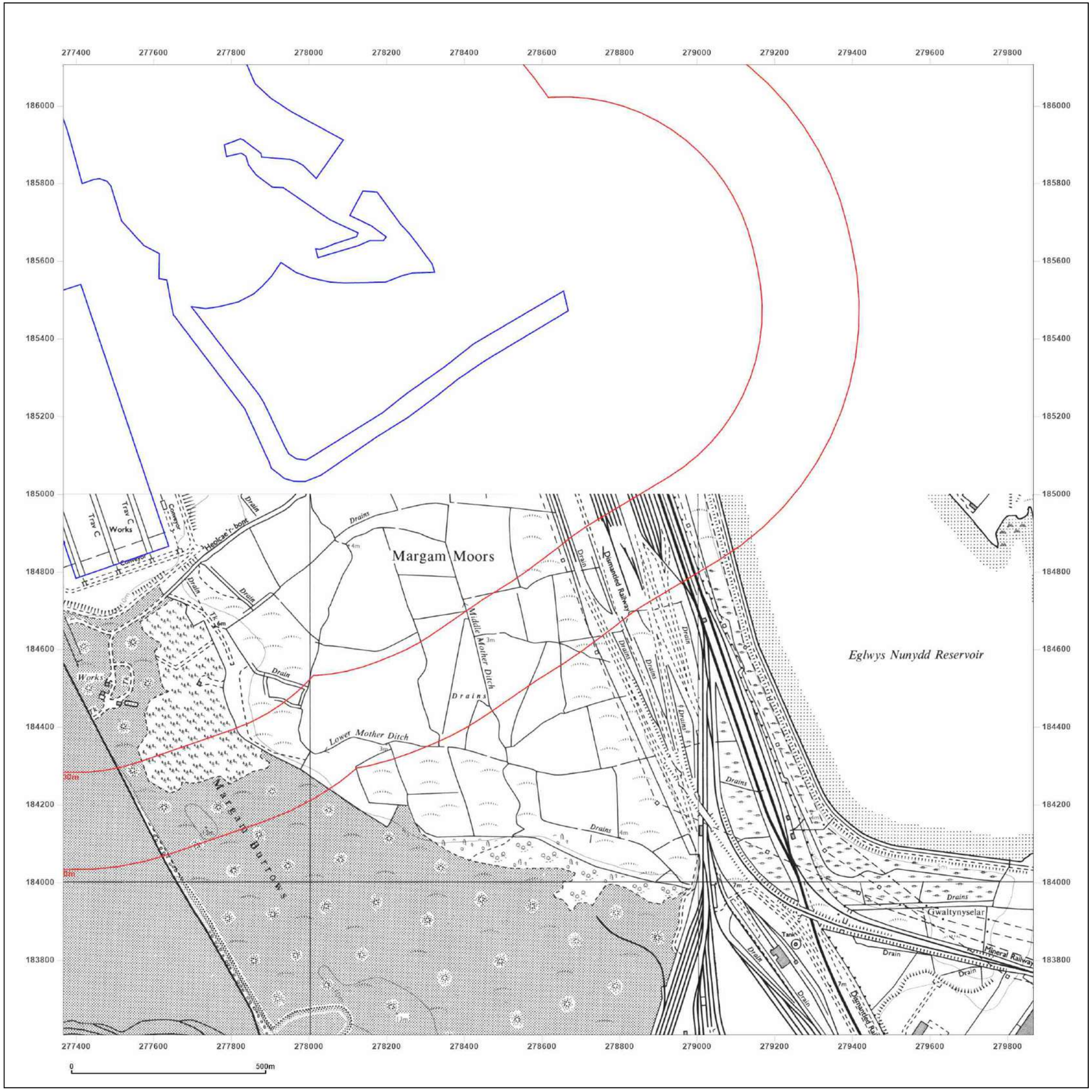

Groundsure INSIGHTS

Site Details:

Port Talbot - TCE

Client Ref: EAF Meltshop Project
Report Ref: GSIP-2024-14959-18673_SS_2_1
Grid Ref: 278616, 184856

Map Name: National Grid

Map date: **1989**

Scale: 1:10,000

Printed at: 1:10,000

N
W E
S

Surveyed 1965
Revised 1989
Edition N/A
Copyright N/A
Levelled N/A

Powered by OS

Produced by
Groundsure Insights
T: 08444 159000
E: info@groundsure.com
W: www.groundsure.com

© Crown copyright and database rights 2024 Ordnance Survey 100035207

Production date: 09 May 2024

Map legend available at:
www.groundsure.com/sites/default/files/groundsure_legend.pdf