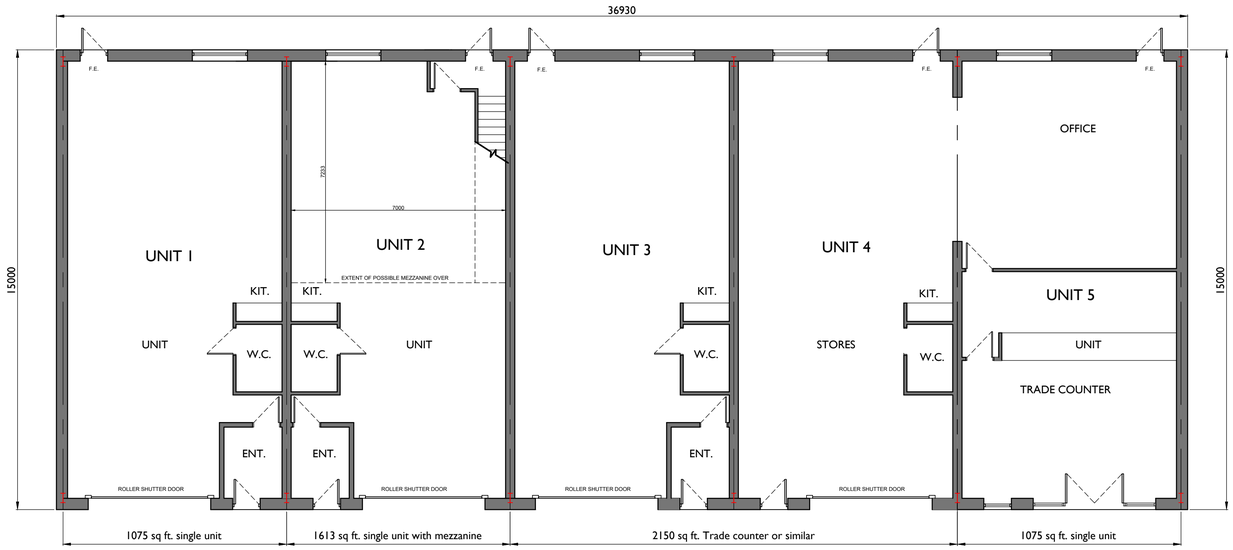

PROPOSED GROUND FLOOR LAYOUT

Scale 1:100

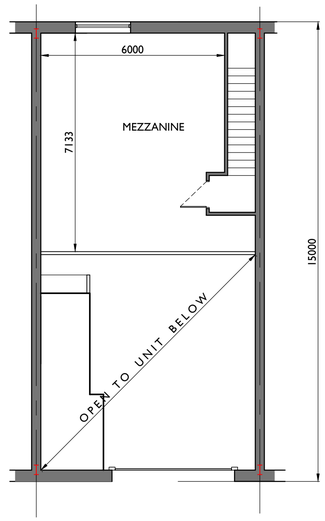

PROPOSED MEZZANINE LAYOUT

Scale 1:100

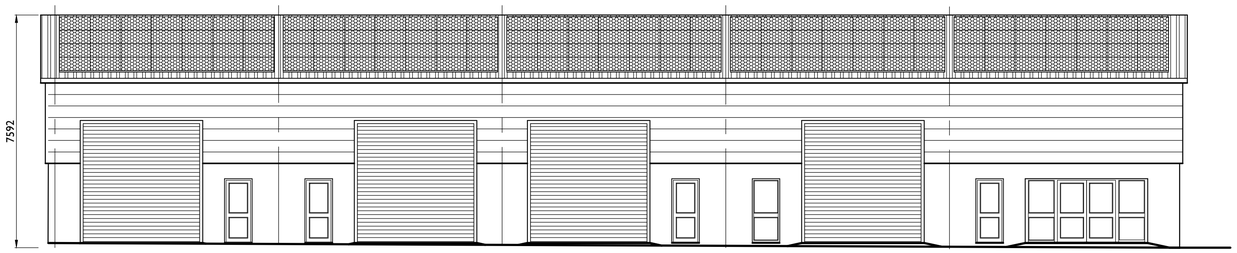

PROPOSED FRONT ELEVATION

Scale 1:100

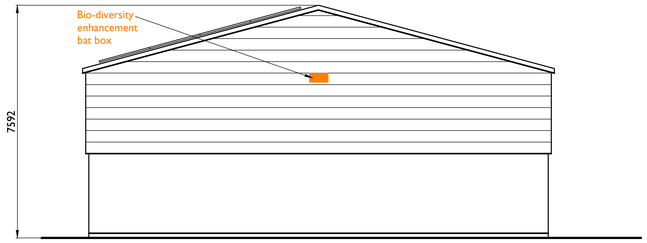

PROPOSED SIDE ELEVATION

Scale 1:100

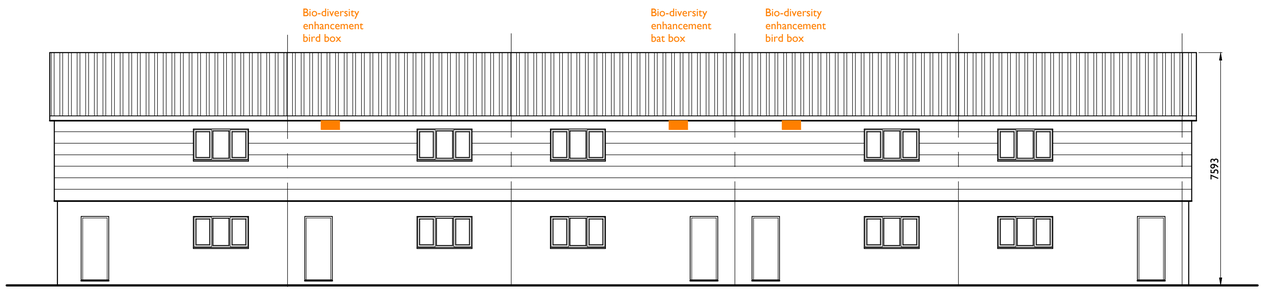

PROPOSED REAR ELEVATION

Scale 1:100

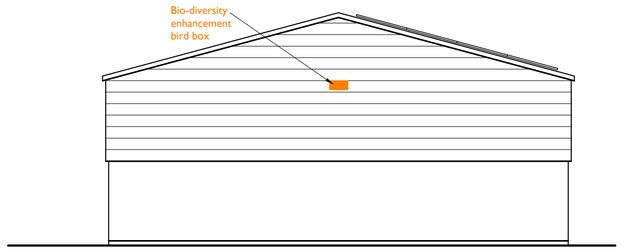

PROPOSED SIDE ELEVATION

Scale 1:100

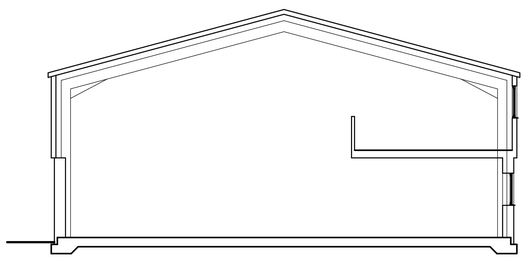

TYPICAL SECTION

Scale 1:100

NOTES

1) All dimensions in millimeters Unless otherwise noted.
2) Drawings intended for purposes as described.
3) Any discrepancies to be brought to the attention of Life Property Group immediately.
4) Do not scale off this drawing for construction purposes
5) This drawing is to read in conjunction with Life Property Group construction notes.

© This Drawing is copyright
It must not be reproduced or disclosed to third parties without the permission of LPG.

REVISION	DATE	DESCRIPTION
-	-	-

PROJECT

PROPOSED LIGHT INDUSTRIAL UNITS AND ASSOCIATED EXTERNAL WORKS
LAND AT CRAMIC WAY, PORT TALBOT
NEATH PORT TALBOT, SA13 1RU
FOR CRAMIC WAY LTD

DRAWING TITLE

PROPOSED LAYOUTS AND ELEVATIONS
UNITS 1 - 5

DETAILS

Scales	As shown @ A1	Date	JAN 26
Drawn	RHP	Checked	DLD
Job No.	2203	Drawing No.	04
Status	PLANNING	Revision	-

PROPERTY GROUP

Life Property Group Ltd
65 Station Road, Port Talbot. SA13 1NW
T - 01792 546666
W - lifepropertygroup.com
E - info@lifepropertygroup.com