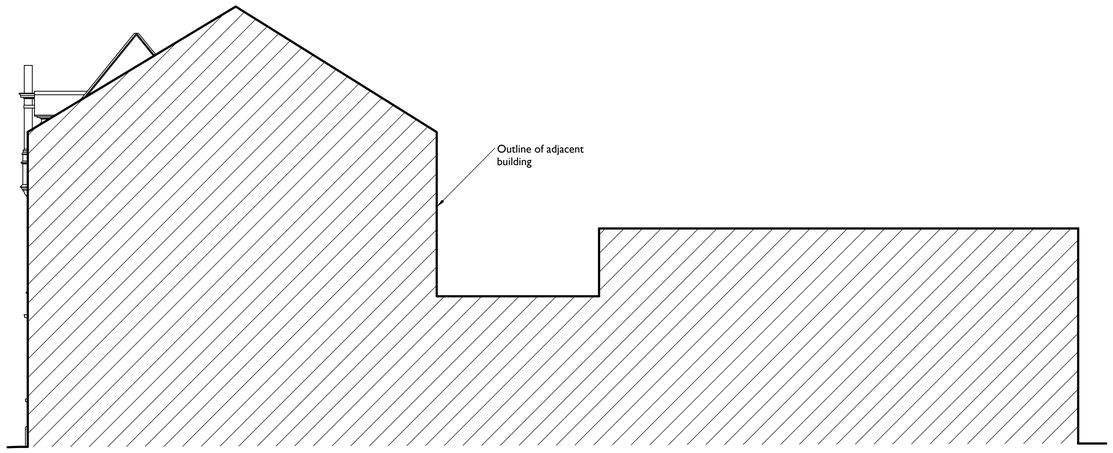

EXISTING SIDE ELEVATION

Scale 1:100

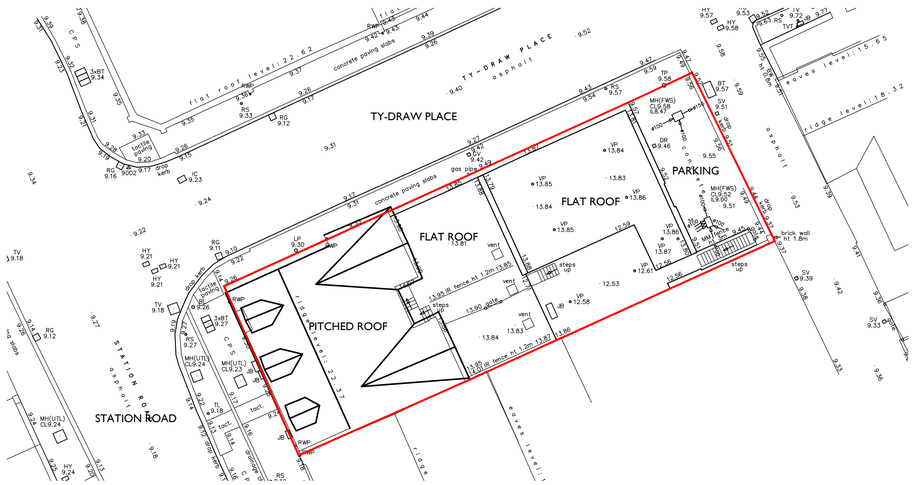

EXISTING SITE LAYOUT / ROOF PLAN

Scale 1:100

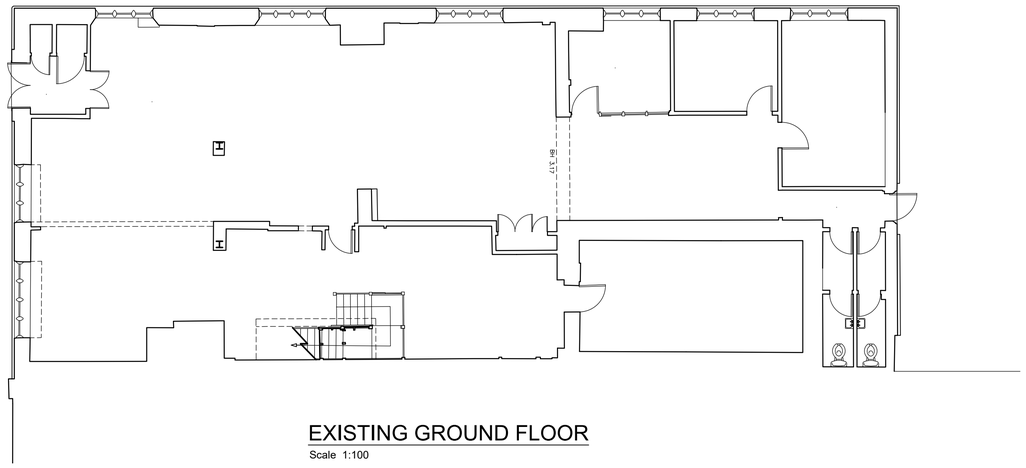

EXISTING GROUND FLOOR

Scale 1:100

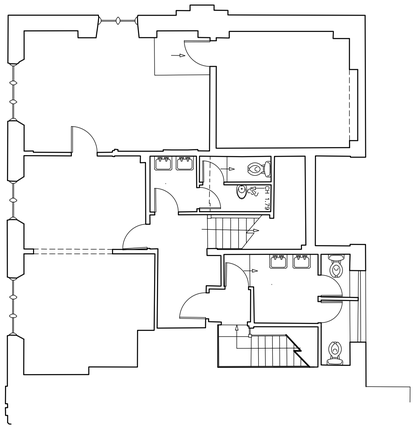

EXISTING FIRST FLOOR

Scale 1:100

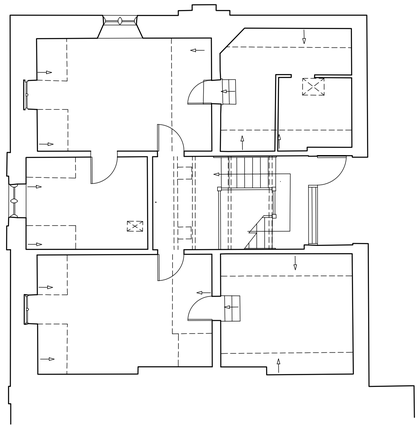

EXISTING SECOND FLOOR

Scale 1:100

EXISTING FRONT ELEVATION

Scale 1:100

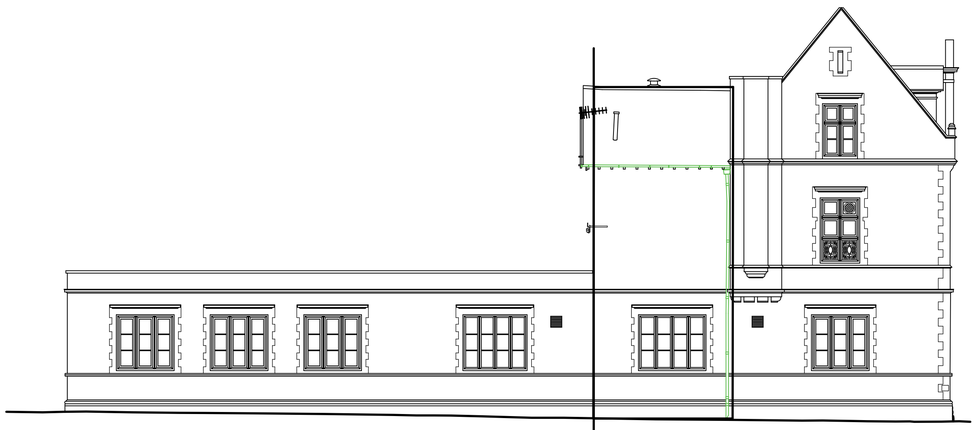

EXISTING SIDE ELEVATION

Scale 1:100

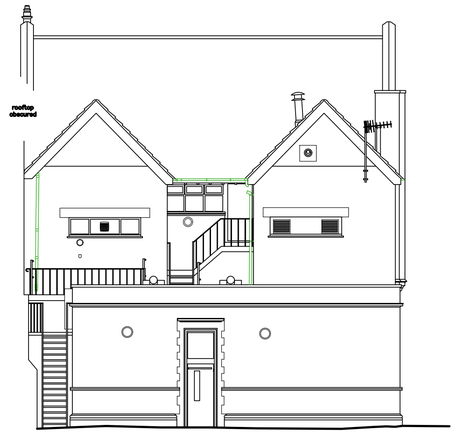

EXISTING REAR ELEVATION

Scale 1:100

NOTES

1) All dimensions in millimeters Unless otherwise noted.
2) Drawings intended for purposes as described.
3) Any discrepancies to be brought to the attention of Life Property Group immediately.
4) Do not scale off this drawing for construction purposes

© This Drawing is copyright
It must not be reproduced or disclosed to third parties without the permission of LPG.

REVISION	DATE	DESCRIPTION
A	06.25	Generally amended
B	02.18	Side Elevation shown

PROJECT

PROPOSED DEVELOPMENT
FORMER BANK, STATION ROAD
PORT TALBOT

DRAWING TITLE

EXISTING LAYOUTS

DETAILS

Scales	As shown @ A1	Date	JUN 25
Drawn	RP	Checked	-
Job No.	2404	Drawing No.	20
Status	Prelim	Revision	B

PROPERTY GROUP

Life Property Group Ltd
65 Station Road, Port Talbot. SA13 1NW
T - 01792 546666
W - lifepropertygroup.com
E - info@lifepropertygroup.com