Dŵr Cymru
Welsh Water

Sandfields Business Centre

29/01/2025

Scale: 1: 1250

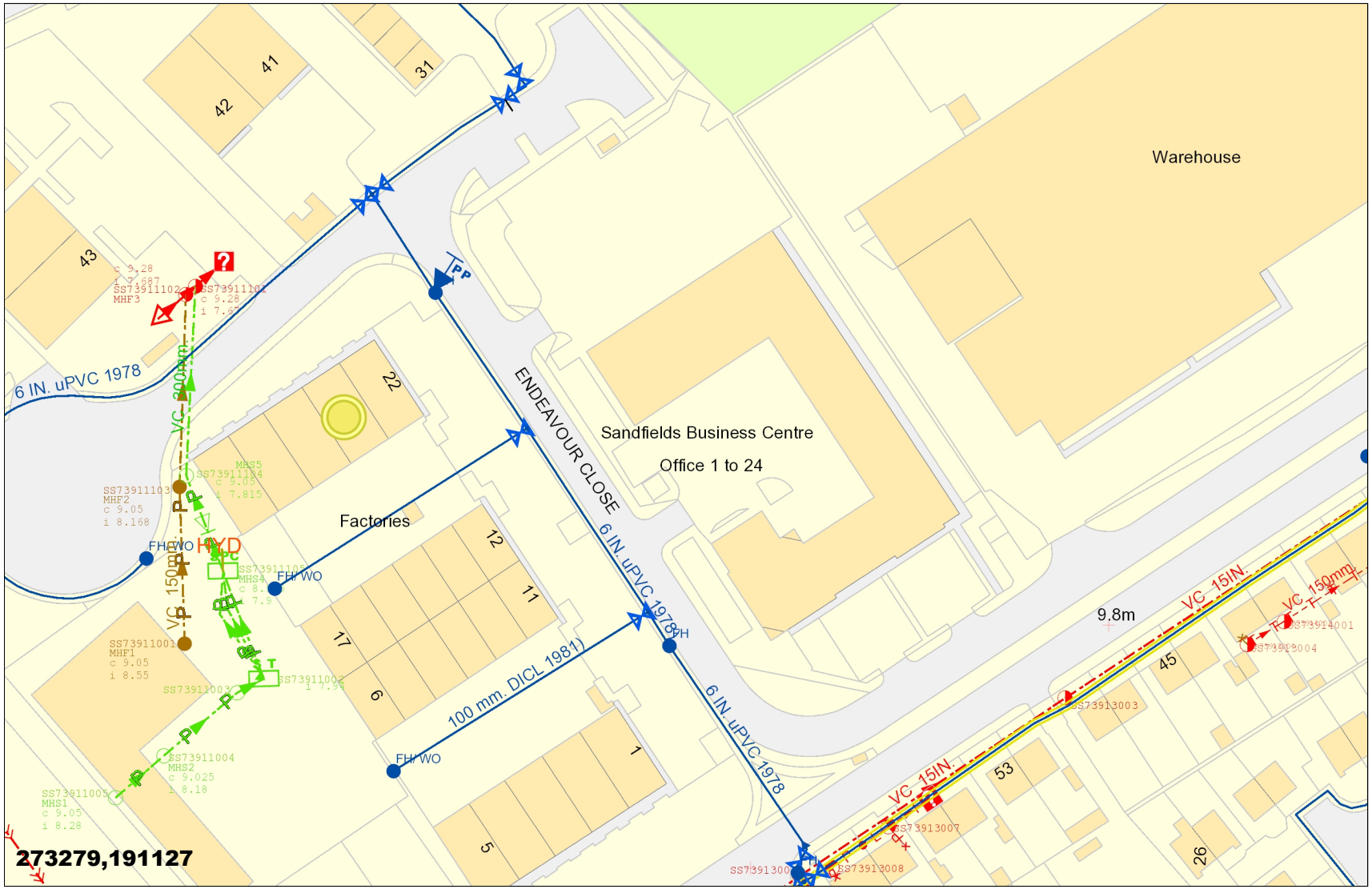

LEGEND

Clean Water

- Sluice Val
- Air Val, SINGLE
- Tap
- Pressure Reducing Valve
- Meter
- BULK Meter
- FH
- Cap
- Existing Main
- NON COMPANY

Sewerage External

- Foul
- Surface Water
- Combined
- Rising Main
- Private
- Treatment Works
- Pumping Station
- Special Purpose
- Unknown End
- Change, Combined Overflow
- Outfall, FOUL
- Lamp Hole, Foul
- Private Sewer Transfer
- Lateral Drain
- Inspection Chamber

Dwr Cymru Cyfyngedig ('the Company') gives this information as to the position of its underground apparatus by way of general guidance only and on the strict understanding that it is based on the best information available and no warranty as to its correctness is relied upon In the event of excavations or other works made in the vicinity of the company's apparatus and any onus of locating the apparatus before carrying out any excavations rests entirely on you. The information which is supplied hereby the company, is done so in accordance with statutory requirements of sections 198 and 199 f the water industry Act 1991 based upon the best Information available and in particular, but without prejudice to the generality of the foregoing, it should be noted that the records that are available to the Company may not disclosure the existence of a drain sewer or disposal main laid before 1 September 1989, or if they do, the particulars thereof including their position underground may not be accurate. It must be understood that the furnishing of this information us entirely without prejudice to the provision of the New Roads and Street Works Act 1991 and the company's right to be compensated for any damage to its apparatus.

EXACT LOCATION OF ALL APPARATUS TO BE DETERMINED ON SITE

Reproduced from the Ordnance Survey's maps with the permission of the Controller of Her Majesty's Stationary Office. Crown Copyright. Licence No: WU298565.

Whilst every reasonable effort has been taken to correctly record the pipe material of DCWW assets, there is a possibility that in some cases pipe material (other than Asbestos Cement or Pitch Fibre) may be found to be Asbestos Cement (AC) or Pitch Fibre (PF). It is therefore advisable that the possible presence of AC or PF pipes be anticipated and considered as part of any risk assessment prior to excavation

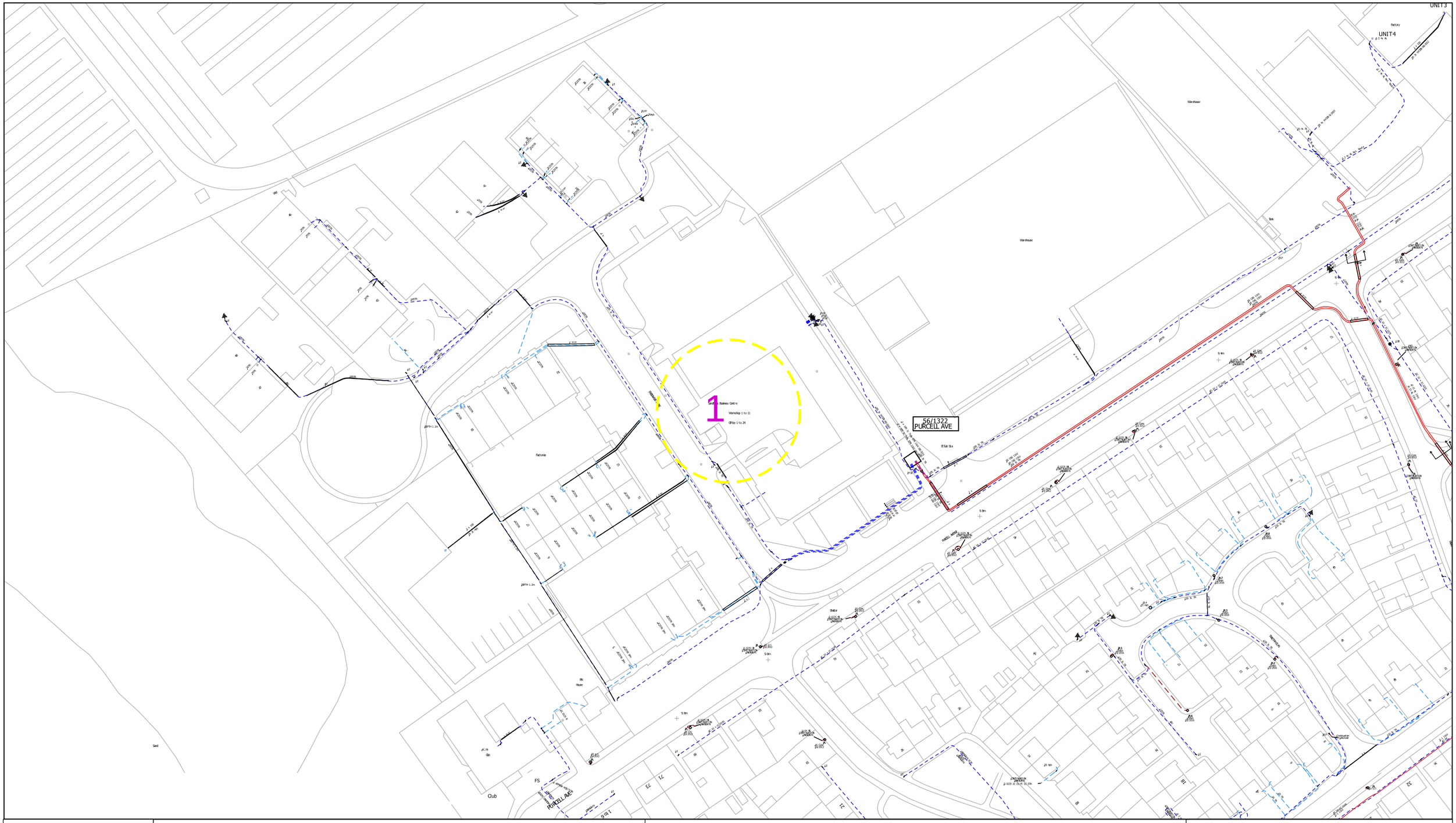
UNIT3
UNIT4
Factory
Warehouse
Warehouse
Tank
Sandfields Business Centre
Workshop 1 to 11
Office 1 to 24
1
Factories
56/1322
PURCELL AVE
Substation
PURCELL AVE
Club
Shelter
Shelter
Shelter

THIS IS A C.A.D. PRODUCED DRAWING AND SHOULD NOT BE AMENDED BY HAND.

NOTES

1 All dimensions in millimetres unless otherwise stated.

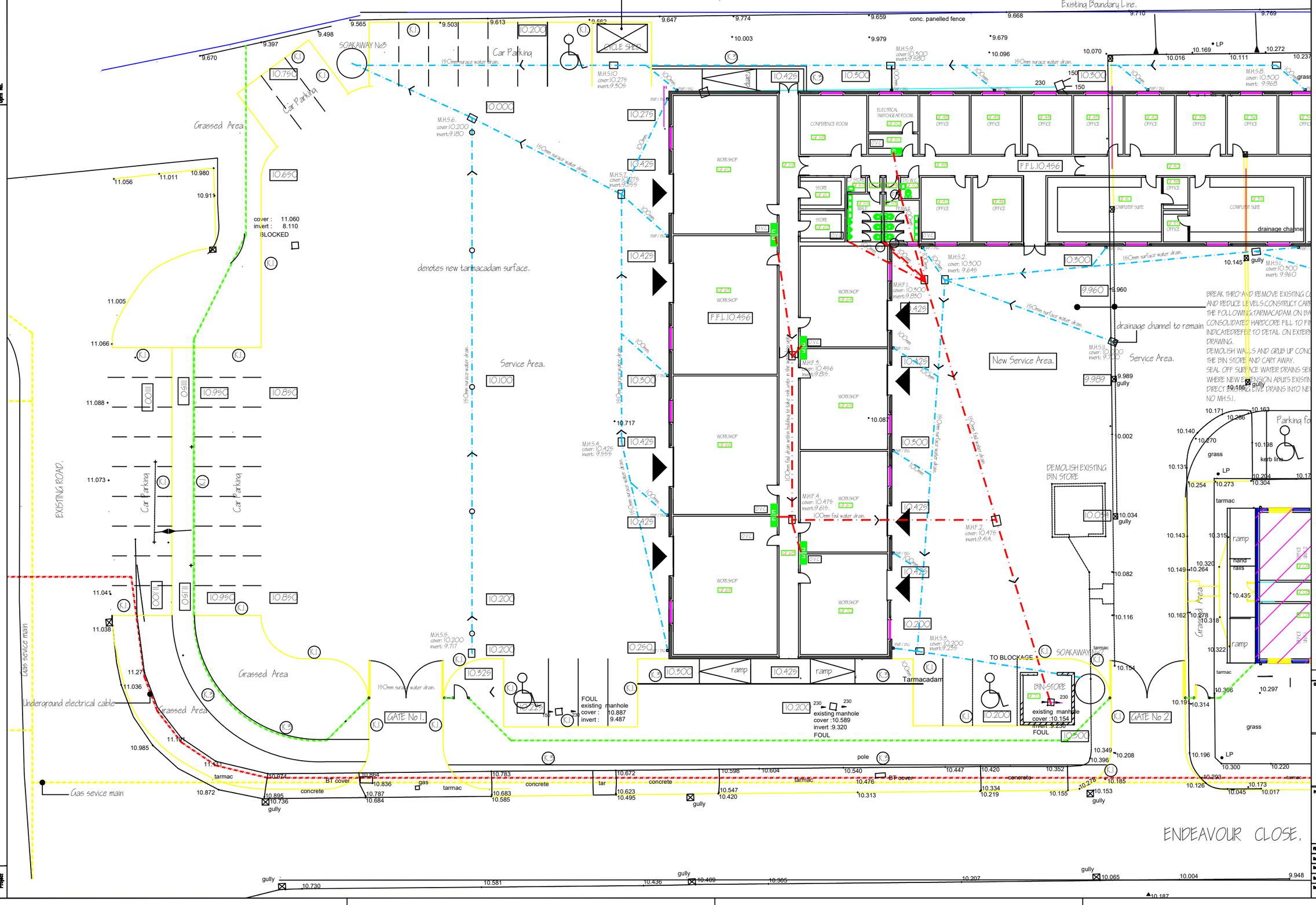

NEATH PORT TALBOT COUNTY BOROUGH COUNCIL
W. WATSON B.Sc., C.Eng., M.I.C.E., M.I.H.T.
DIRECTOR OF TECHNICAL SERVICES
CIVIC CENTRE
PORTLEGAER
SA4 3GH

Project

SANDFIELDS YOUNG BUSINESS CENTRE
ENDEAVOUR CLOSE,SANDFIELDS,PORT TALBOT

PROPOSED OFFICE AND WORKSHOP EXTENSIONS

PROPOSED DRAINAGE LAYOUT/EXTERNAL WORKS.

File No.	P47/1/15/3	Financial Code No.	
Drawn	CSD	Checked	Approved
Date		Date	Date
Scales	1:200		
Drawing No.	A/833/04		

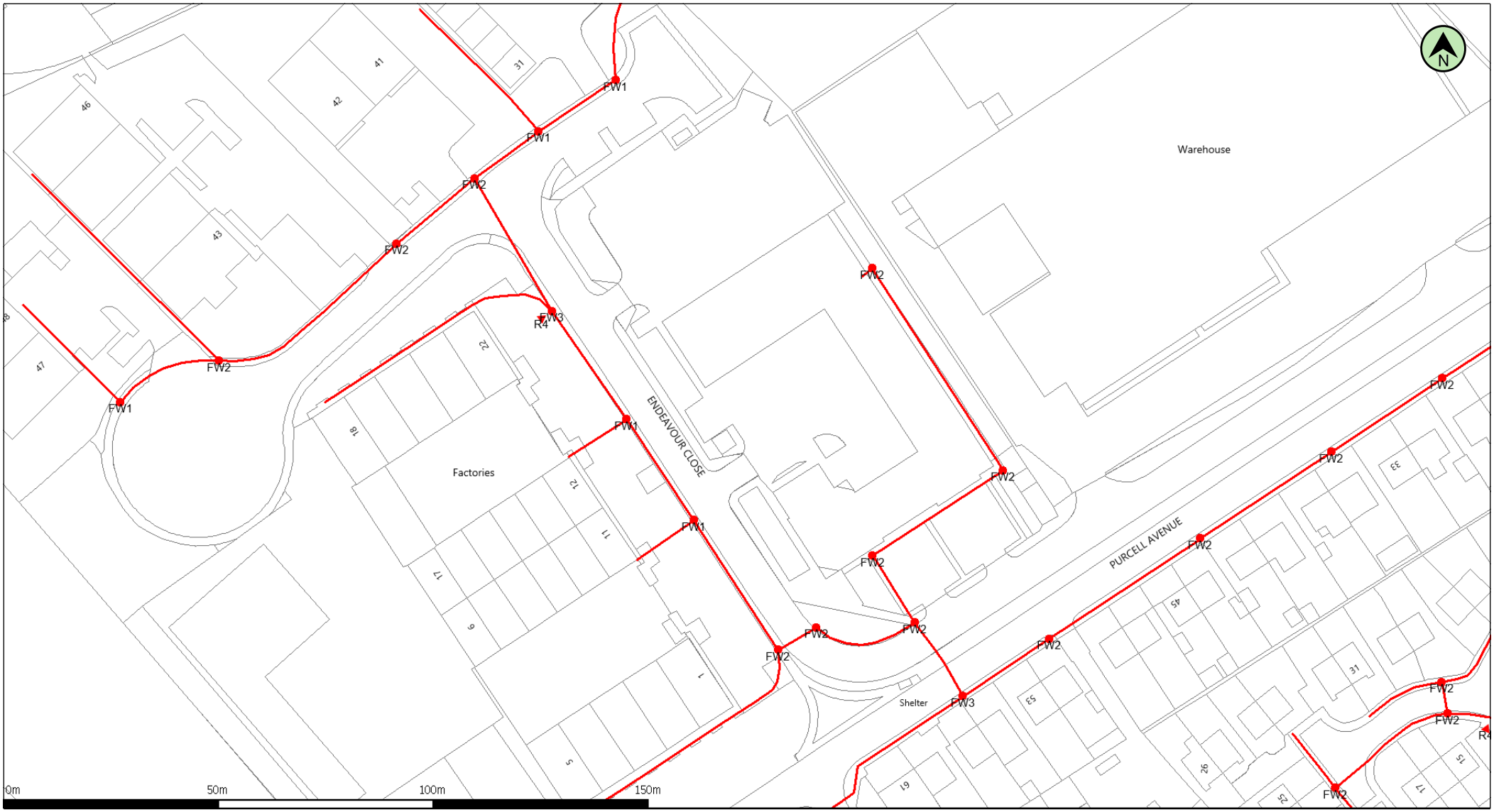

(c) Crown copyright and database rights 2025 Ordnance Survey AC0000818557 Date: 29/01/25 Scale: 1:1250 Map Centre: 273279,191127 Data updated: 02/12/24

Telecoms Plan A4
Powered by digdat

Important Information - please read The purpose of this plan is to identify Virgin Media apparatus. We have tried to make it as accurate as possible but we cannot warrant its accuracy. In addition, we caution that within Virgin Media apparatus there may be instances where mains voltage power cables have been placed inside green, rather than black ducting. Further details can be found using the "Affected Postcodes.pdf", which can be downloaded from this website. Therefore, you must not rely solely on this plan if you are carrying out any excavation or other works in the vicinity of Virgin Media apparatus. The actual position of any underground service must be verified by cable detection equipment, etc. and established on site before any mechanical plant is used. Accordingly, unless it is due to the negligence of Virgin Media, its employees or agents, Virgin Media will not have any liability for any omissions or inaccuracies in the plan or for any loss or damage caused or arising from the use of and/or any reliance on this plan. This plan is produced by Virgin Media Limited (c) Crown copyright and database rights 2025 Ordnance Survey AC0000818557.

Duct, Trench

Chamber

Cabinet

j.hughes@npt.gov.uk

Sandfields Business

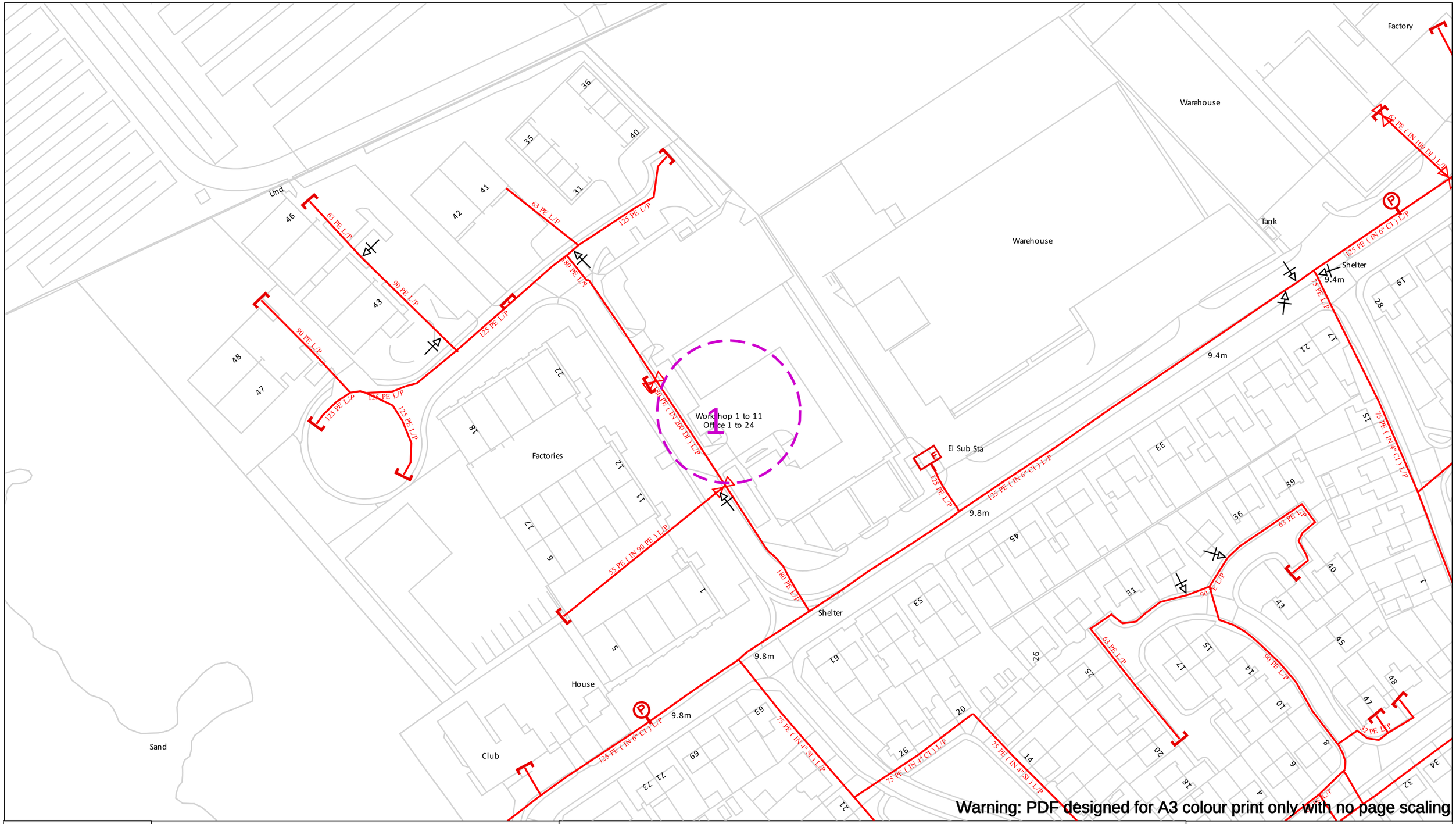

Contact Us
Mapping Enquiries: 02920 278 912
General Enquiries: 0800 912 2999

Date Requested: 29/01/2025
Job Reference: 36133754
Site Location: 273279 191127
Requested by:
Mr justin hughes
Your Scheme/Reference: Sandfields Business Centre

Scale: 1:1250 (When plotted at A3)

IMPORTANT NOTICES

- This information is given as a guide only and its accuracy cannot be guaranteed
- The plan only shows those pipes owned by Wales & West Utilities (WWU) as its role as a licensed Gas Transporter
- Service pipes, valves, syphons, stub connections etc. may not be shown but their presence should be anticipated
- You must use safe digging practices in accordance with HS(G)47 to establish the actual position of mains, services and other apparatus before any mechanical excavation is used
- It is your responsibility to ensure this information is provided to all persons working near our plant
- If in doubt call the WWU dig team on 02920 278912

In case of an emergency call 0800 111 999

100m

Dig Sites

Area: Line:

Low Pressure (LP) 21mbar – 75mbar
Medium Pressure (MP) 350mbar – 2bar
Intermediate Pressure (IP) 2bar – 7bar
High Pressure (HP) >7bar

Line/Fire Valve
Governor Station
Change of Diameter
End Cap
Depth of cover

WALES&WEST UTILITIES

Smell gas?
Call the Gas Emergency Service on 0800 111 999.

Dial before you dig

We need 10 days' notice

Dial
Call 029 2027 8912 before you start work.

Investigate
Before you dig, make sure you know what's below.

Go ahead
Done your research? Now you can dig safely.

Crown Copyright © - Reproduced by permission of Ordnance Survey on behalf of HMSO. And database right 2024. All rights reserved. Ordnance Survey Licence number 0100044308.

Maps on Demand Plant Information Reply

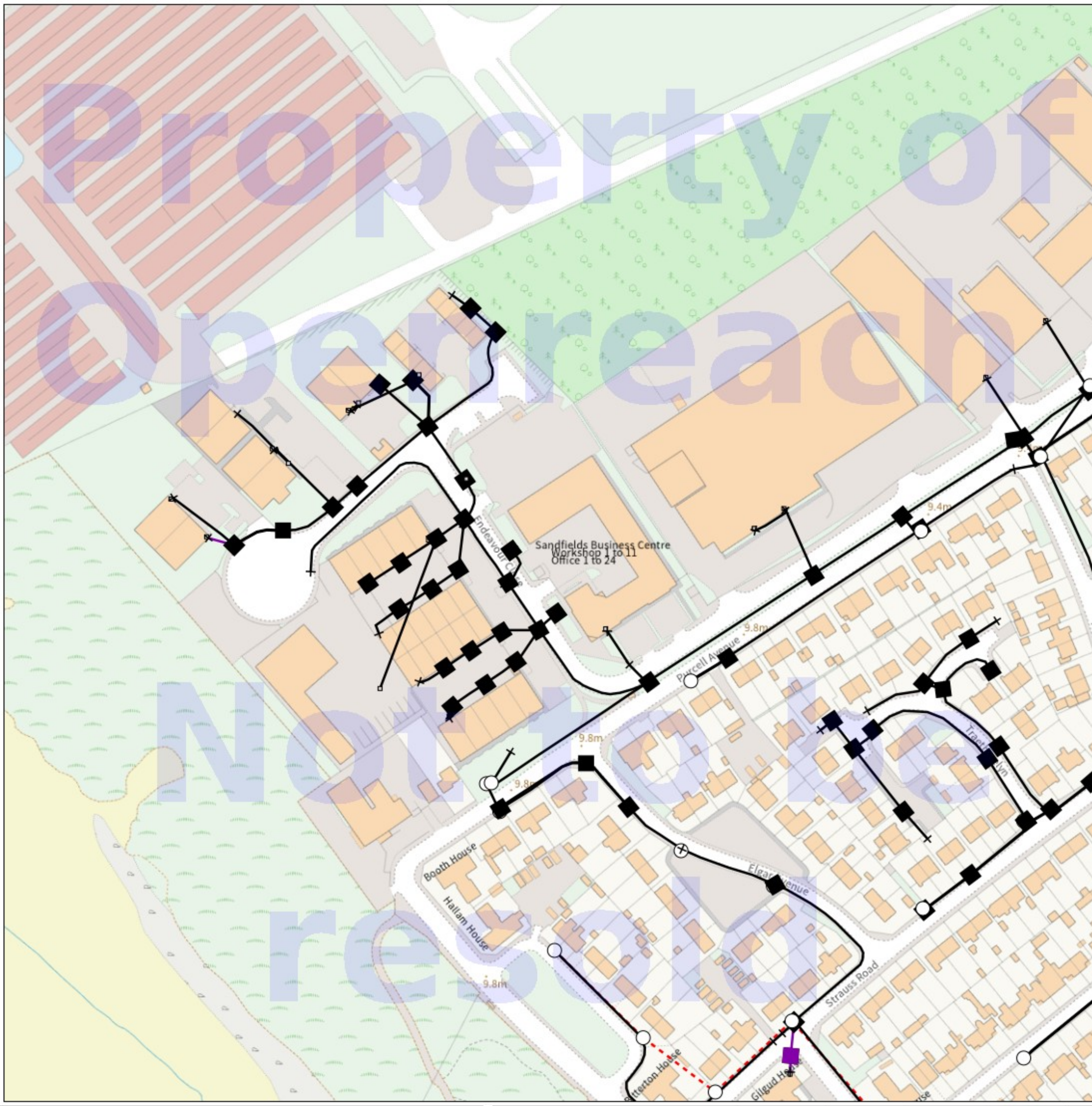

Property of Openreach Not to be resold

IMPORTANT WARNING

Information regarding the location of BT apparatus is given for your assistance and is intended for general guidance only. No guarantee is given of its accuracy. It should not be relied upon in the event of excavations or other works being made newar to BT apparatus which may exist at various depths and may deviate from the marked route.

openreach

CLICK BEFORE YOU DIG

FOR PROFESSIONAL FREE ON SITE ASSISTANCE PRIOR TO COMMENCEMENT OF EXCAVATION WORKS INCLUDING LOCATE AND MARKING SERVICE

email cbyd@openreach.co.uk

ADVANCE NOTICE REQUIRED
(Office hours: Monday - Friday 08.00 to 17.00)
www.openreach.co.uk/cbyd

Accidents happen

If you do damage any Openreach equipment please let us know by calling 0800 023 2023 (opt 1 + opt 1) and we can get it fixed ASAP

© Crown copyright 2023 OS 100028040. You are permitted to use this data solely to enable you to respond to, or interact with, the organisation that provided you with the data. You are not permitted to copy, sub-license, distribute or sell any of this data to third parties in any form.

KEY TO BT SYMBOLS

	Planned	*Live*
PCP		
Pole		
Box		
Manhole		
Cabinet		

Change Of State	+	Hatchings	
Split Coupling	×	Built	
Duct Tee	▲	Planned	
Building		Inferred	
Kiosk	K	Duct	

Other proposed plant is shown using dashed lines.
BT Symbols not listed above may be disregarded.
Existing BT Plant may not be recorded.
Information valid at time of preparation. Maps are only valid for 90 days after the date of publication.

	Pending Add	*In Place*	*Pending Remove*	*Not In Use*
Power Cable				
Power Duct				N/A

BT Ref : ADH15448J
Map Reference : (centre) SS7327991127
Easting/Northing : (centre) 273279,191127
Scale : 1:500
Issued : 29/01/2025 15:44:33

WARNING: IF PLANNED WORKS FALL INSIDE HATCHED AREA IT IS ESSENTIAL BEFORE PROCEEDING THAT YOU CONTACT THE NATIONAL NOTICE HANDLING CENTRE. PLEASE SEND E-MAIL TO: nnhc@openreach.co.uk