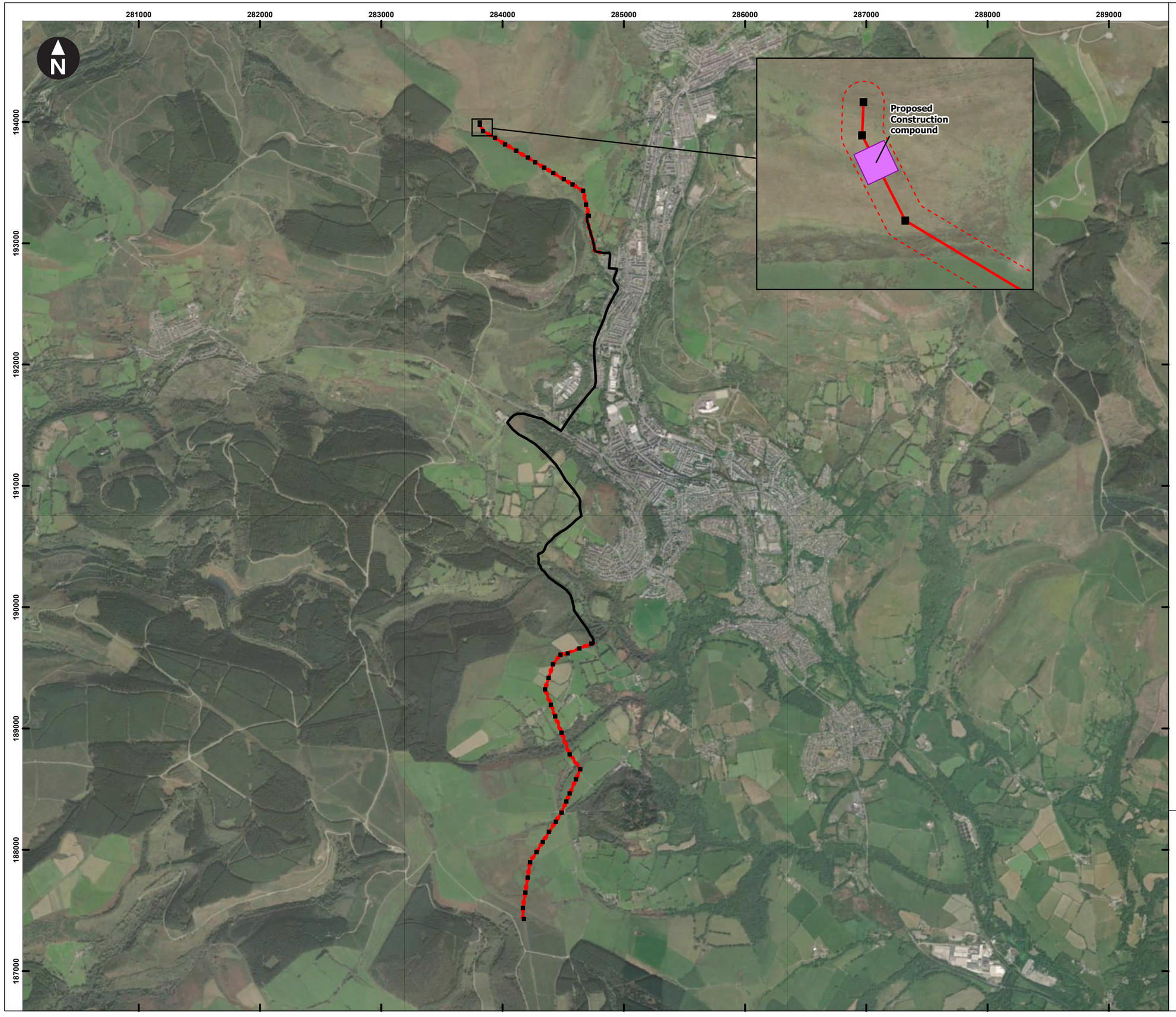

Key

- Overhead Line
- Underground Cables
- Red Line Boundary
- 66kV Grid connection poles
- Proposed Construction compound

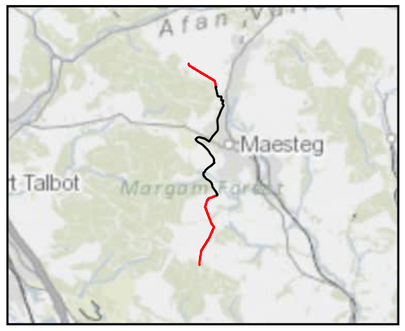

0 0.5 1 1.5 km

Scale at A3: 1:30,000

World Imagery: Maxar, Microsoft
World Imagery: Earthstar Geographics
OS Open Background: Contains OS data © Crown Copyright and database right 2020

Pennant Walters
Foel Trawsnant Grid Connection
Environmental Statement

Figure 2
Proposed Layout

Page 1 of 8

August 2025

\\corp\global\GB\Projects\UK0037xxx\UK0037904.7662 - Foel Trawsnant Connection\03 WIP\GIS\02_APRX\UK0037804_FoelTrawsnant_0140_v2.aprx Originator: UKEXH777

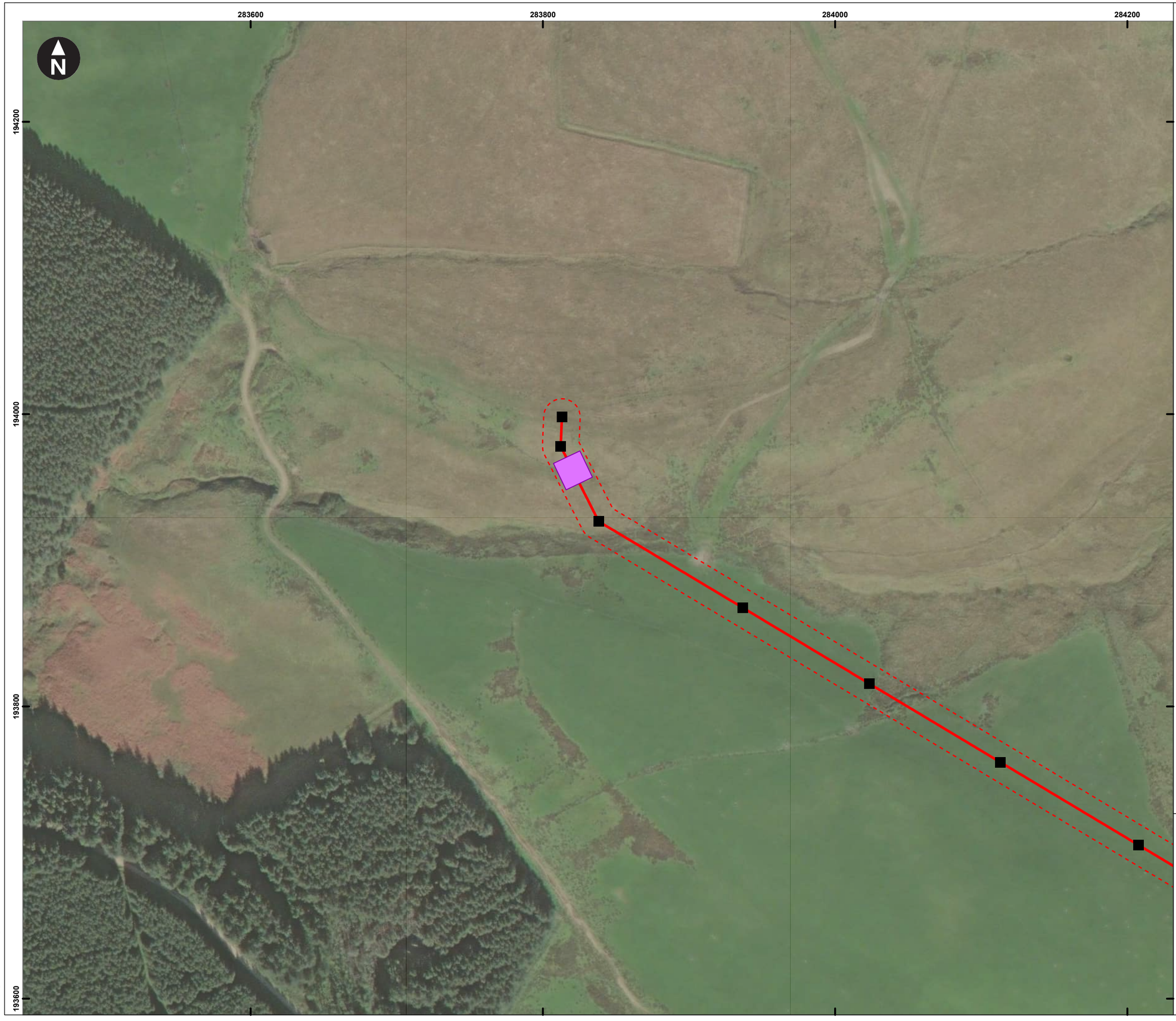

Key

- Overhead Line
- Underground Cables
- Red Line Boundary
- 66kV Grid connection poles
- Proposed Construction compound

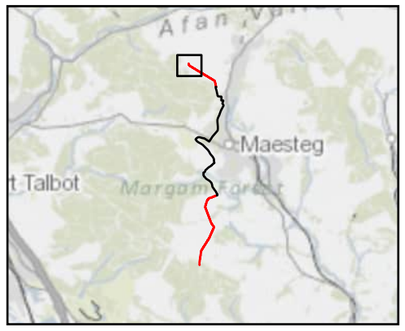

0 50 100 m

Scale at A3: 1:2,500

World Imagery: Maxar, Microsoft
OS Open Background: Contains OS data © Crown Copyright and database right 2020

Pennant Walters
Foel Trawsnant Grid Connection
Environmental Statement

Figure 2
Proposed Layout

Page 2 of 8

August 2025

\\corp\global\GB\Projects\UK0037xxx\UK0037904.7662 - Foel Trawsnant Connection\03 WIP\GIS\02_APRX\UK0037804_FoelTrawsnant_0140_v2.aprx Originator: UKEXH777

Key

- Overhead Line
- Underground Cables
- Red Line Boundary
- 66kV Grid connection poles
- Proposed Construction compound

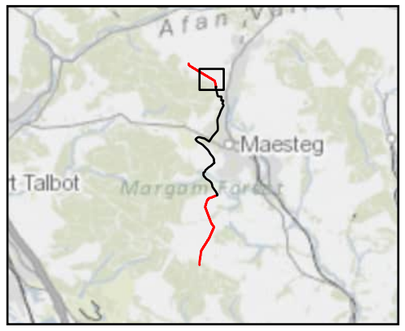

0 50 100 m

Scale at A3: 1:2,500

World Imagery: Maxar, Microsoft
OS Open Background: Contains OS data © Crown Copyright and database right 2020

Pennant Walters
Foel Trawsnant Grid Connection
Environmental Statement

Figure 2
Proposed Layout

Page 3 of 8

August 2025

\\corp\global\GB\Projects\UK0037xxx\UK0037904.7662 - Foel Trawsnant Connection\03 WIP\GIS\02_APRX\UK0037804_FoelTrawsnant_0140_v2.aprx Originator: UKEXH777

Key

- Overhead Line
- Underground Cables
- Red Line Boundary
- 66kV Grid connection poles
- Proposed Construction compound

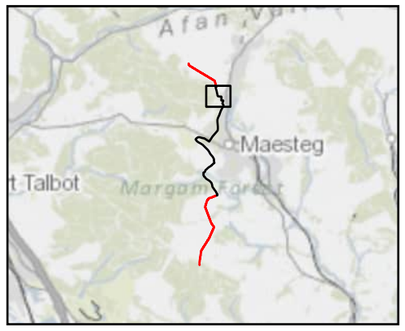

0 50 100 m

Scale at A3: 1:2,500

World Imagery: Maxar, Microsoft
OS Open Background: Contains OS data © Crown Copyright and database right 2020

Pennant Walters
Foel Trawsnant Grid Connection
Environmental Statement

Figure 2
Proposed Layout

Page 4 of 8

August 2025

\\corp\global\GB\Projects\UK0037xxx\UK0037904.7662 - Foel Trawsnant Connection\03 WIP\GIS\02_APRX\UK0037804_FoelTrawsnant_0140_v2.aprx Originator: UKEXH777

Key

- Overhead Line
- Underground Cables
- Red Line Boundary
- 66kV Grid connection poles
- Proposed Construction compound

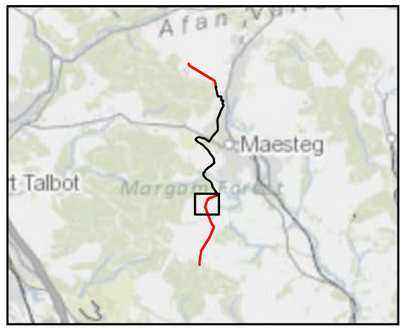

0 50 100 m

Scale at A3: 1:2,500

World Imagery: Maxar, Microsoft
OS Open Background: Contains OS data © Crown Copyright and database right 2020

Pennant Walters
Foel Trawsnant Grid Connection
Environmental Statement

Figure 2
Proposed Layout

Page 5 of 8

August 2025

\\corp\global\GB\Projects\UK0037xxx\UK0037904.7662 - Foel Trawsnant Connection\03 WIP\GIS\02_APRX\UK0037804_FoelTrawsnant_0140_v2.aprx Originator: UKEXH777

Key

- Overhead Line
- Underground Cables
- Red Line Boundary
- 66kV Grid connection poles
- Proposed Construction compound

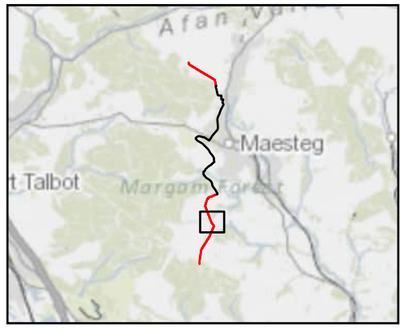

0 50 100 m

Scale at A3: 1:2,500

World Imagery: Maxar, Microsoft
OS Open Background: Contains OS data © Crown Copyright and database right 2020

Pennant Walters
Foel Trawsnant Grid Connection
Environmental Statement

Figure 2
Proposed Layout

Page 6 of 8

August 2025

\\corp\global\GB\Projects\UK0037xxx\UK0037904.7662 - Foel Trawsnant Connection\03 WIP\GIS\02_APRX\UK0037804_FoelTrawsnant_0140_v2.aprx Originator: UKEXH777

Key

- Overhead Line
- Underground Cables
- Red Line Boundary
- 66kV Grid connection poles
- Proposed Construction compound

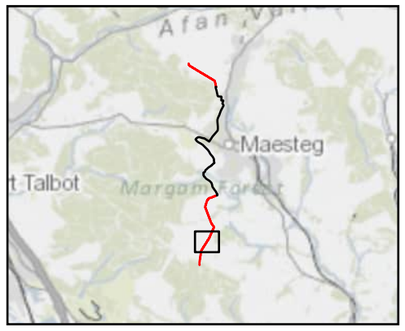

0 50 100 m

Scale at A3: 1:2,500

World Imagery: Maxar, Microsoft
OS Open Background: Contains OS data © Crown Copyright and database right 2020

Pennant Walters
Foel Trawsnant Grid Connection
Environmental Statement

Figure 2
Proposed Layout

Page 7 of 8

August 2025

\\corp\global\GB\Projects\UK0037xxx\UK0037904.7662 - Foel Trawsnant Connection\03 WIP\GIS\02_APRX\UK0037804_FoelTrawsnant_0140_v2.aprx Originator: UKEXH777

Key

- Overhead Line
- Underground Cables
- Red Line Boundary
- 66kV Grid connection poles
- Proposed Construction compound

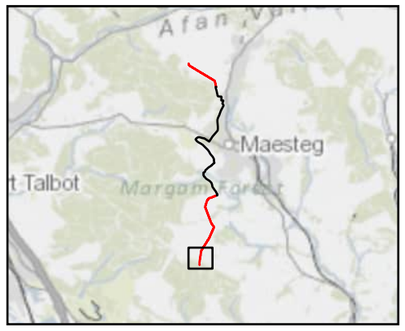

0 50 100 m

Scale at A3: 1:2,500

World Imagery: Maxar, Microsoft
OS Open Background: Contains OS data © Crown Copyright and database right 2020

Pennant Walters
Foel Trawsnant Grid Connection
Environmental Statement

Figure 2
Proposed Layout

Page 8 of 8

August 2025

\\corp\global\GB\Projects\UK0037xxx\UK0037904.7662 - Foel Trawsnant Connection\03 WIP\GIS\02_APRX\UK0037804_FoelTrawsnant_0140_v2.aprx Originator: UKEXH777