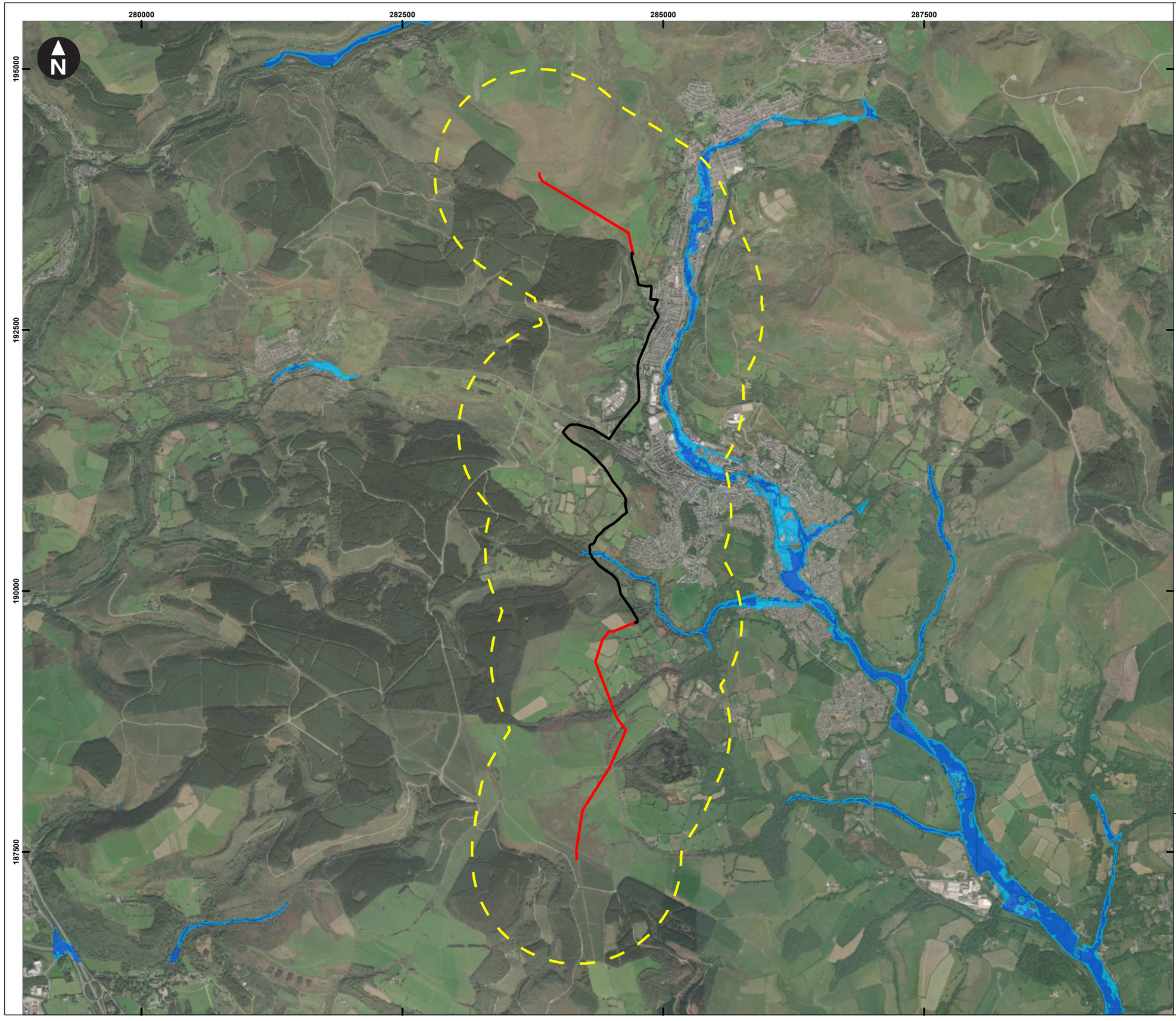

Key

Overhead Line

Underground Cables

1km Buffer

Fluvial Flood Risk

Flood Zone 2

Flood Zone 3

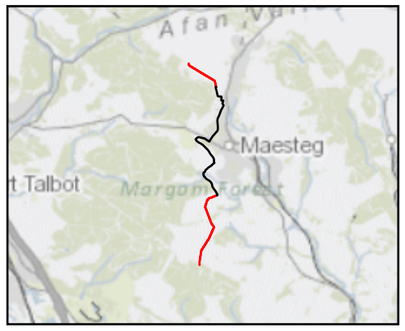

0 0.5 1 1.5 2 km

Scale at A3: 1:35,000

World Imagery: Maxar, Microsoft
OS Open Background: Contains OS data © Crown Copyright and database right 2020

Pennant Walters
Foel Trawsnant Grid Connection
Environmental Statement
Chapter 10 - Water Resources and Flood Risk

Figure 10.5
Flood Map for Planning – Fluvial flood risk within the 1km Study Area

Page 1 of 4

July 2025

\\corp\global\GB\Projects\UK0037xxx\UK0037904.7662 - Foel Trawsnant Connection\03 WIP\GIS\02_APRX\UK0037804_FoelTrawsnant_0120_v2.aprx Originator: INAS06227

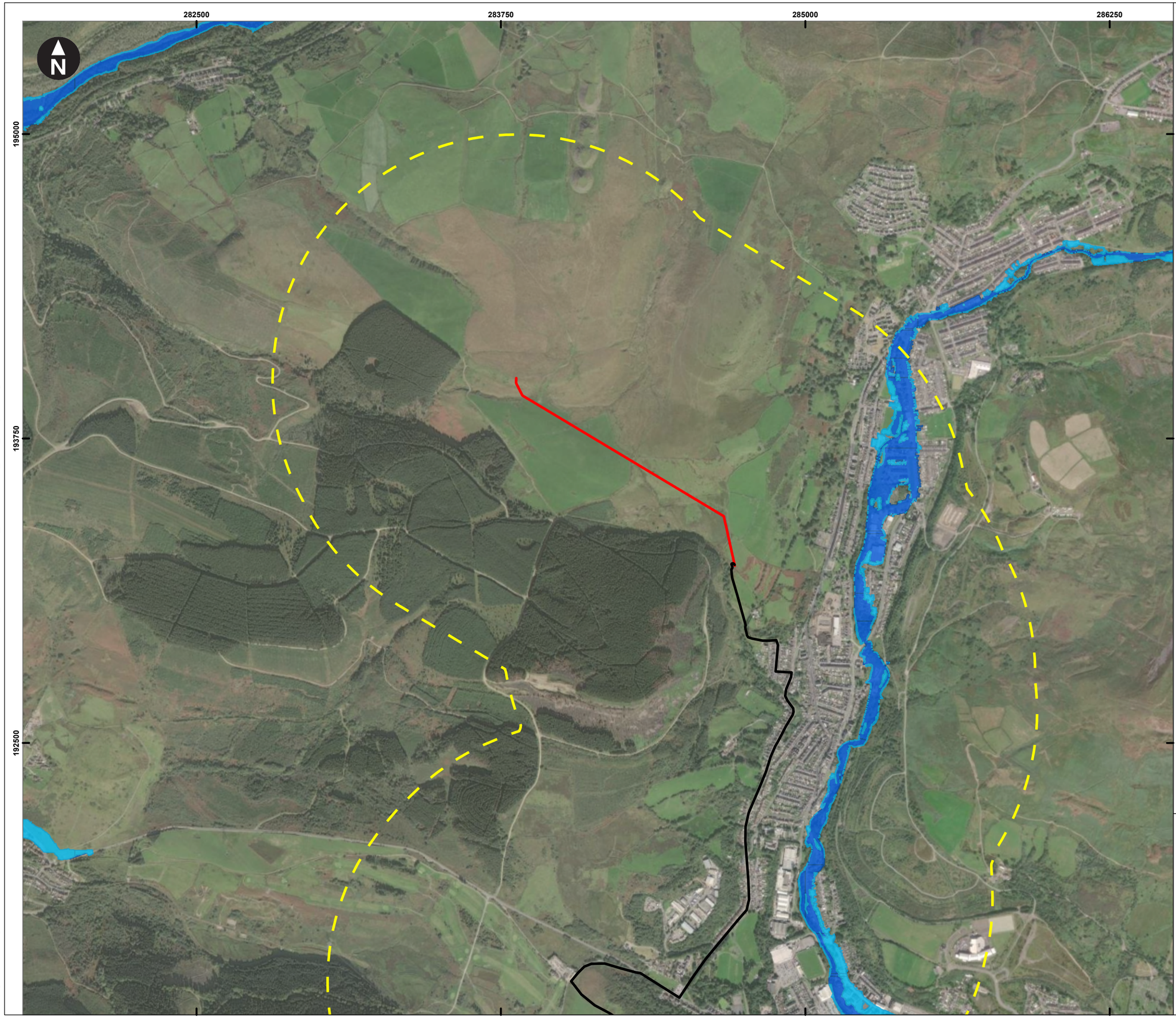

Key

- Overhead Line
- Underground Cables
- 1km Buffer

Fluvial Flood Risk

- Flood Zone 2
- Flood Zone 3

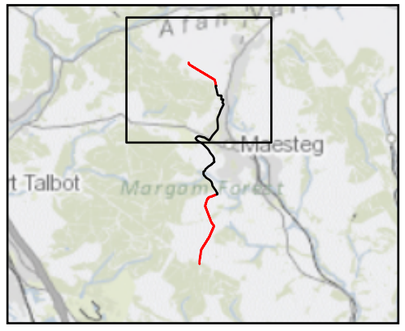

0 200 400 600 800

Scale at A3: 1:15,000

World Imagery: Maxar, Microsoft
OS Open Background: Contains OS data © Crown Copyright and database right 2020

Pennant Walters
Foel Trawsnant Grid Connection
Environmental Statement
Chapter 10 - Water Resources and Flood Risk

Figure 10.5
Flood Map for Planning – Fluvial flood risk within the 1km Study Area

Page 2 of 4

July 2025

\\corp\global\GB\Projects\UK0037xxx\UK0037904.7662 - Foel Trawsnant Connection\03 WIP\GIS\02_APRX\UK0037804_FoelTrawsnant_0120_v2.aprx Originator: INAS06227

Key

Overhead Line

Underground Cables

1km Buffer

Fluvial Flood Risk

Flood Zone 2

Flood Zone 3

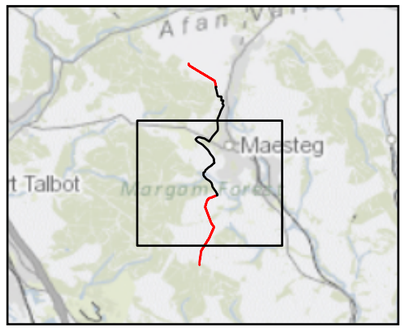

0 200 400 600 800

Scale at A3: 1:15,000

World Imagery: Maxar, Microsoft
OS Open Background: Contains OS data © Crown Copyright and database right 2020

Pennant Walters
Foel Trawsnant Grid Connection
Environmental Statement
Chapter 10 - Water Resources and Flood Risk

Figure 10.5
Flood Map for Planning – Fluvial flood risk within the 1km Study Area

Page 3 of 4

July 2025

\\corp\global\GB\Projects\UK0037xxx\UK0037904.7662 - Foel Trawsnant Connection\03 WIP\GIS\02_APRX\UK0037804_FoelTrawsnant_0120_v2.aprx Originator: INAS06227

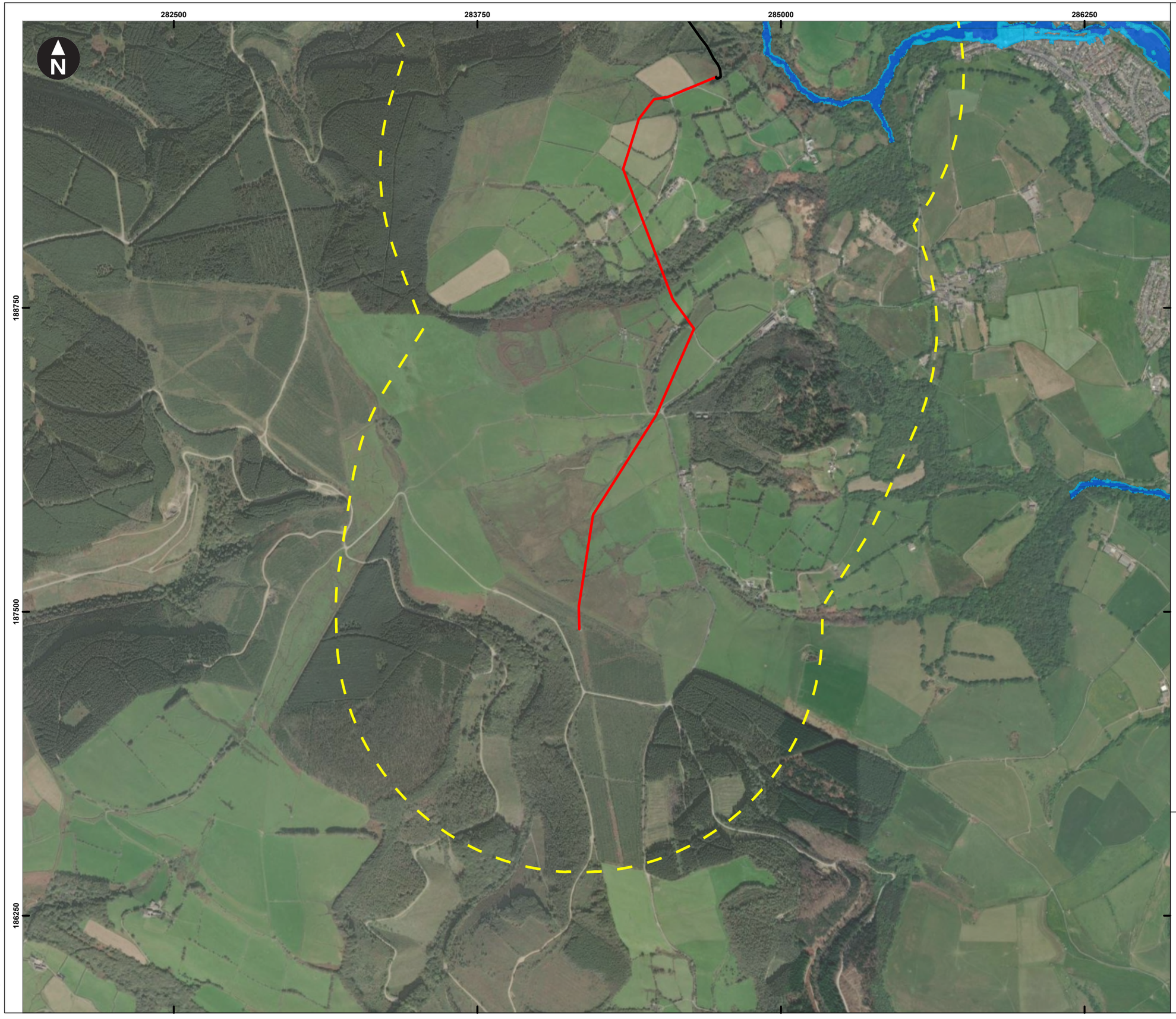

Key

- Overhead Line
- Underground Cables
- 1km Buffer

Fluvial Flood Risk

- Flood Zone 2
- Flood Zone 3

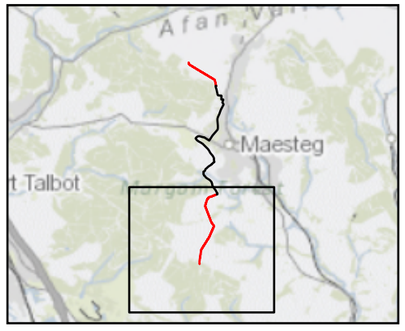

0 200 400 600 800

Scale at A3: 1:15,000

World Imagery: Maxar, Microsoft
OS Open Background: Contains OS data © Crown Copyright and database right 2020

Pennant Walters
Foel Trawsnant Grid Connection
Environmental Statement
Chapter 10 - Water Resources and Flood Risk

Figure 10.5
Flood Map for Planning – Fluvial flood risk within the 1km Study Area

Page 4 of 4

July 2025

\\corp\global\GB\Projects\UK0037xxx\UK0037904.7662 - Foel Trawsnant Connection\03 WIP\GIS\02_APRX\UK0037804_FoelTrawsnant_0120_v2.aprx Originator: INAS06227