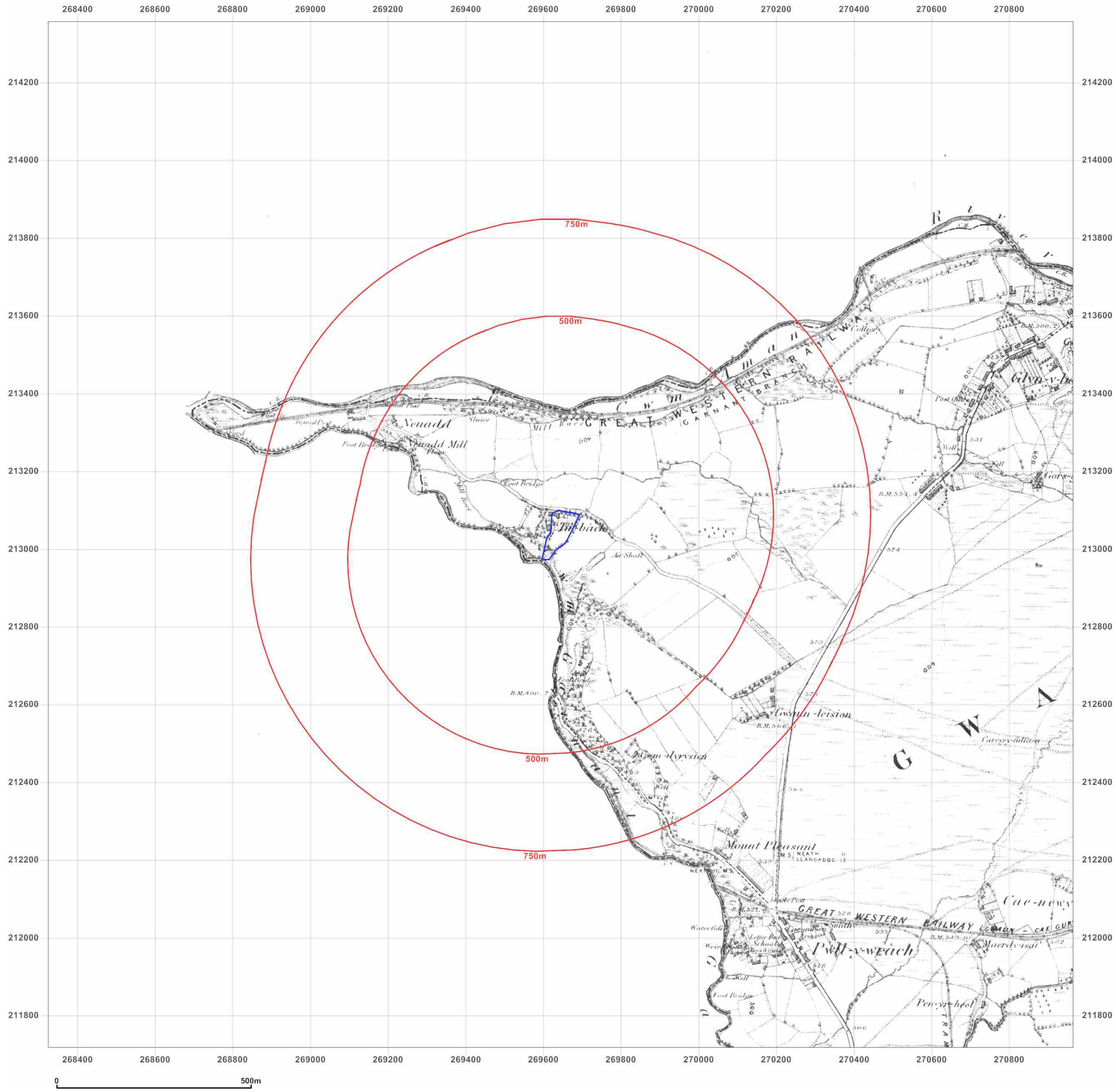

esp
ENGINEERS
GEOLOGISTS
SCIENTISTS

Site Details:

GLAN GARNANT CARE HOME,
GLAN GARNANT, NEUADD
ROAD, GWAUN CAE GURWEN,
SA18 1UF

Client Ref: 7202e_Glangarnant_Home_PO7961_BC
Report Ref: ESP-5933249
Grid Ref: 269643, 213037

Map Name: County Series

Map date: **1877**

Scale: 1:10,560

Printed at: 1:10,560

N
W E
S

Surveyed 1877
Revised 1877
Edition N/A
Copyright N/A
Levelled N/A

Groundsure INSIGHTS

Produced by
Groundsure Insights
www.groundsure.com

Powered by OS

Supplied by:
http://www.earthsciencepartnership.co.uk

[redacted]

© Crown copyright and database rights 2018 Ordnance Survey 100035207

Production date: 09 April 2019

Map legend available at:
www.groundsure.com/sites/default/files/groundsure_legend.pdf

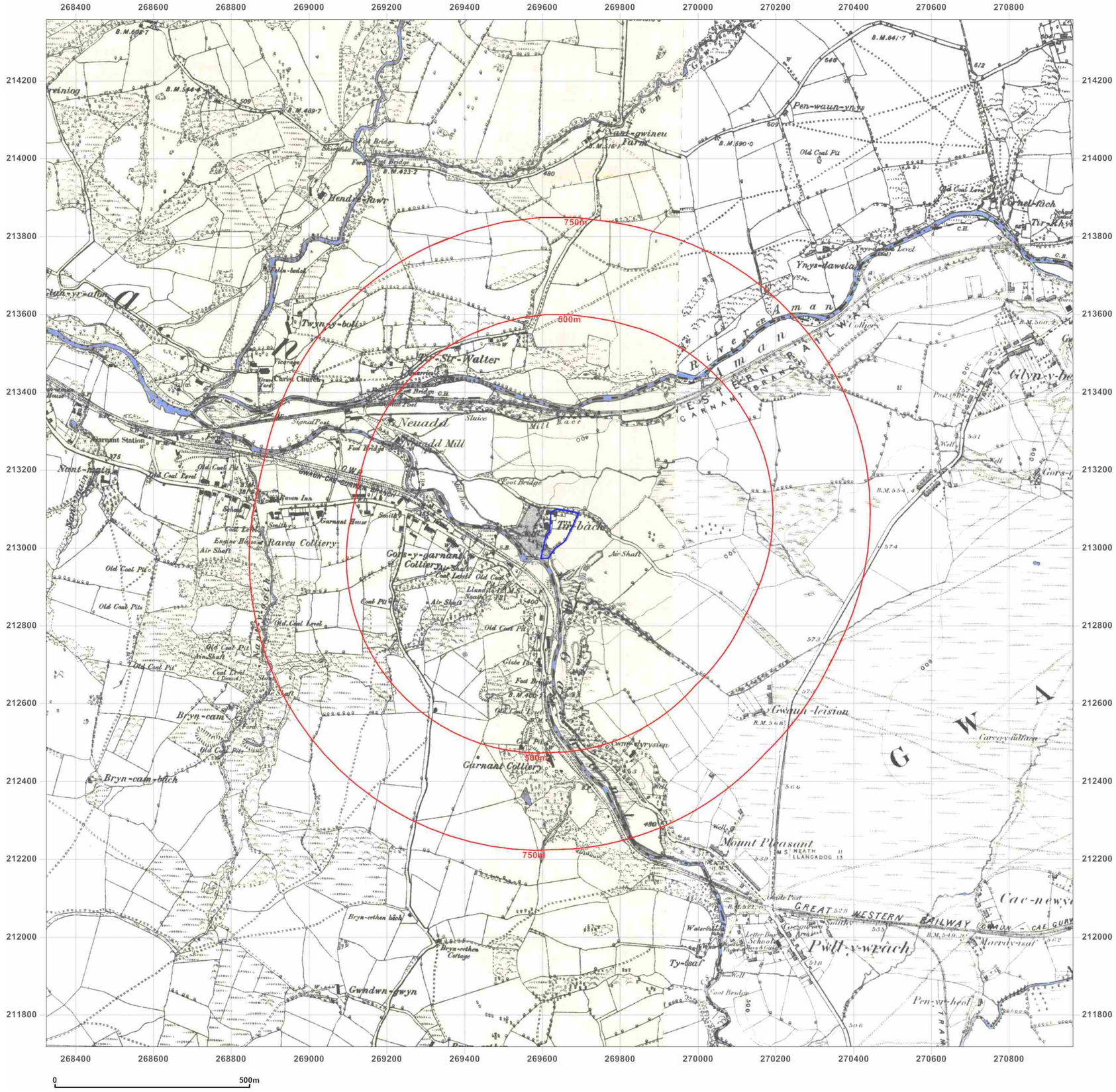

esp
ENGINEERS
GEOLOGISTS
SCIENTISTS

Site Details:

GLAN GARNANT CARE HOME,
GLAN GARNANT, NEUADD
ROAD, GWAUN CAE GURWEN,
SA18 1UF

Client Ref: 7202e_Glangarnant_Home_PO7961_BC
Report Ref: ESP-5933249
Grid Ref: 269643, 213037

Map Name: County Series

Map date: **1877**

Scale: 1:10,560

Printed at: 1:10,560

N
W E
S

Surveyed 1877
Revised 1877
Edition N/A
Copyright N/A
Levelled N/A

Surveyed 1877
Revised 1877
Edition N/A
Copyright N/A
Levelled N/A

Surveyed 1877
Revised 1877
Edition N/A
Copyright N/A
Levelled N/A

Surveyed 1877
Revised 1877
Edition N/A
Copyright N/A
Levelled N/A

Groundsure INSIGHTS

Produced by
Groundsure Insights
www.groundsure.com

Powered by OS

Supplied by:
http://www.earthsciencepartnership.co.uk
[redacted]

© Crown copyright and database rights 2018 Ordnance Survey 100035207

Production date: 09 April 2019

Map legend available at:
www.groundsure.com/sites/default/files/groundsure_legend.pdf

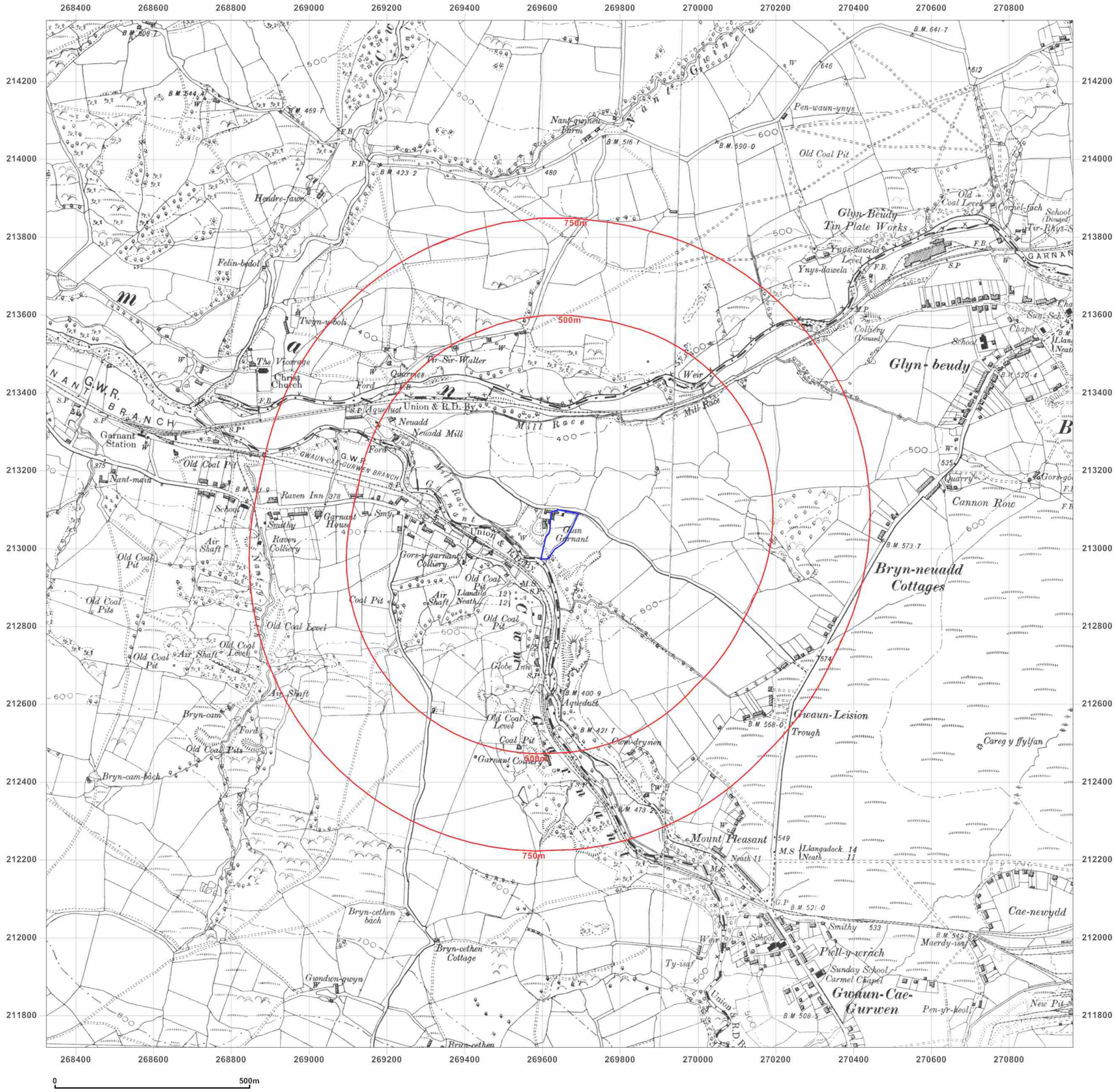

esp

ENGINEERS
GEOLOGISTS
SCIENTISTS

Site Details:

GLAN GARNANT CARE HOME,
GLAN GARNANT, NEUADD
ROAD, GWAUN CAE GURWEN,
SA18 1UF

Client Ref: 7202e_Glangarnant_Home_PO7961_BC
Report Ref: ESP-5933249
Grid Ref: 269643, 213037

Map Name: County Series

Map date: **1896-1901**

Scale: 1:10,560

Printed at: 1:10,560

N
W E
S

Surveyed 1877
Revised 1901
Edition N/A
Copyright N/A
Levelled N/A

Surveyed 1877
Revised 1900
Edition N/A
Copyright N/A
Levelled N/A

Surveyed 1876
Revised 1896
Edition N/A
Copyright N/A
Levelled N/A

Groundsure INSIGHTS

Produced by
Groundsure Insights
www.groundsure.com

Powered by OS

Supplied by:
http://www.earthsciencepartnership.co.uk
[redacted]

© Crown copyright and database rights 2018 Ordnance Survey 100035207

Production date: 09 April 2019

Map legend available at:
www.groundsure.com/sites/default/files/groundsure_legend.pdf

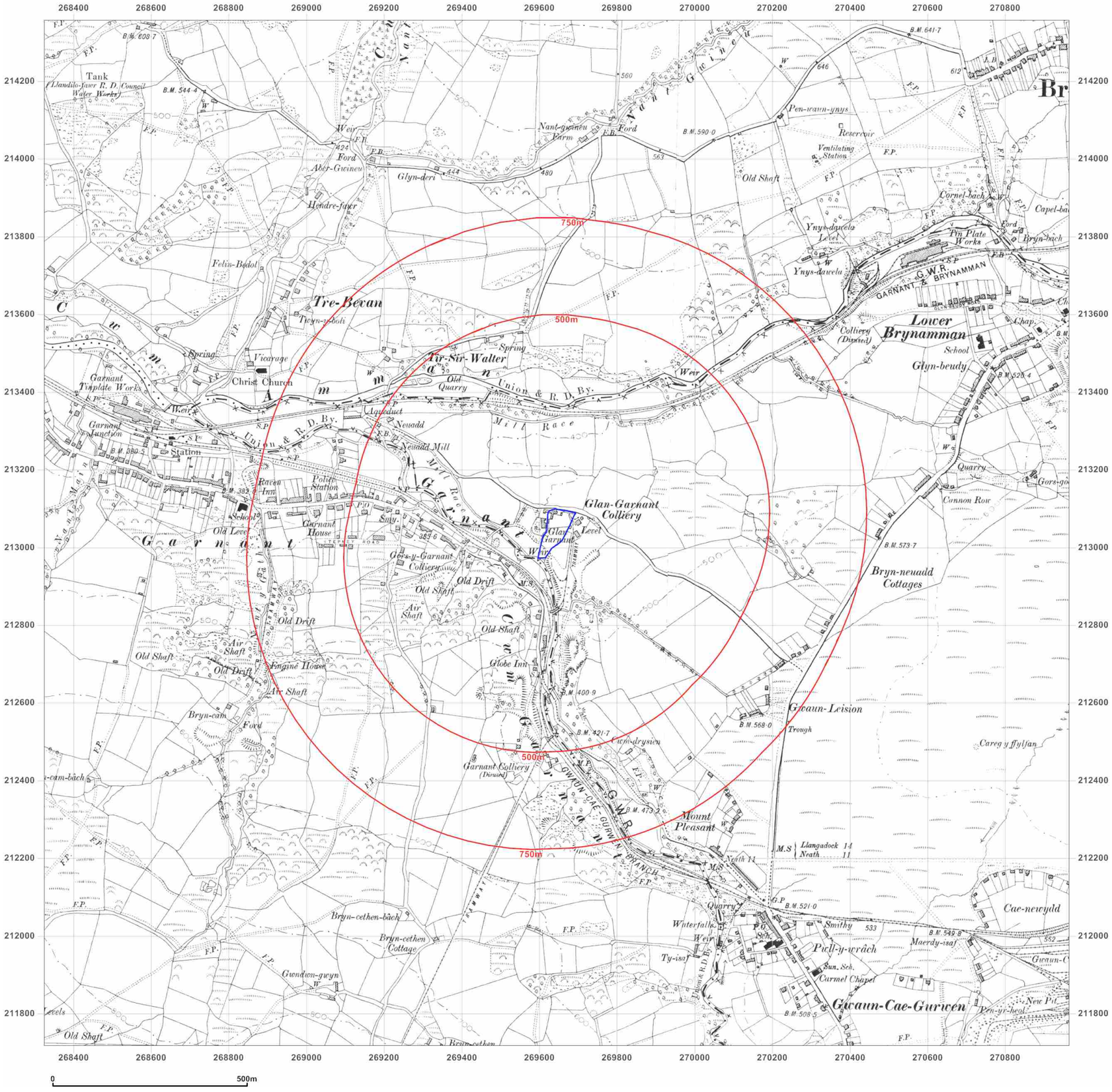

esp
ENGINEERS
GEOLOGISTS
SCIENTISTS

Site Details:

GLAN GARNANT CARE HOME,
GLAN GARNANT, NEUADD
ROAD, GWAUN CAE GURWEN,
SA18 1UF

Client Ref: 7202e_Glangarnant_Home_PO7961_BC
Report Ref: ESP-5933249
Grid Ref: 269643, 213037

Map Name: County Series

Map date: **1905**

Scale: 1:10,560

Printed at: 1:10,560

N
W E
S

Surveyed 1876
Revised 1905
Edition N/A
Copyright N/A
Levelled N/A

Surveyed 1876
Revised 1905
Edition N/A
Copyright N/A
Levelled N/A

Surveyed 1876
Revised 1905
Edition N/A
Copyright N/A
Levelled N/A

Surveyed 1876
Revised 1905
Edition N/A
Copyright N/A
Levelled N/A

Groundsure INSIGHTS

Produced by
Groundsure Insights
www.groundsure.com

Powered by OS

Supplied by:
http://www.earthsciencepartnership.co.uk
[redacted]

© Crown copyright and database rights 2018 Ordnance Survey 100035207

Production date: 09 April 2019

Map legend available at:
www.groundsure.com/sites/default/files/groundsure_legend.pdf

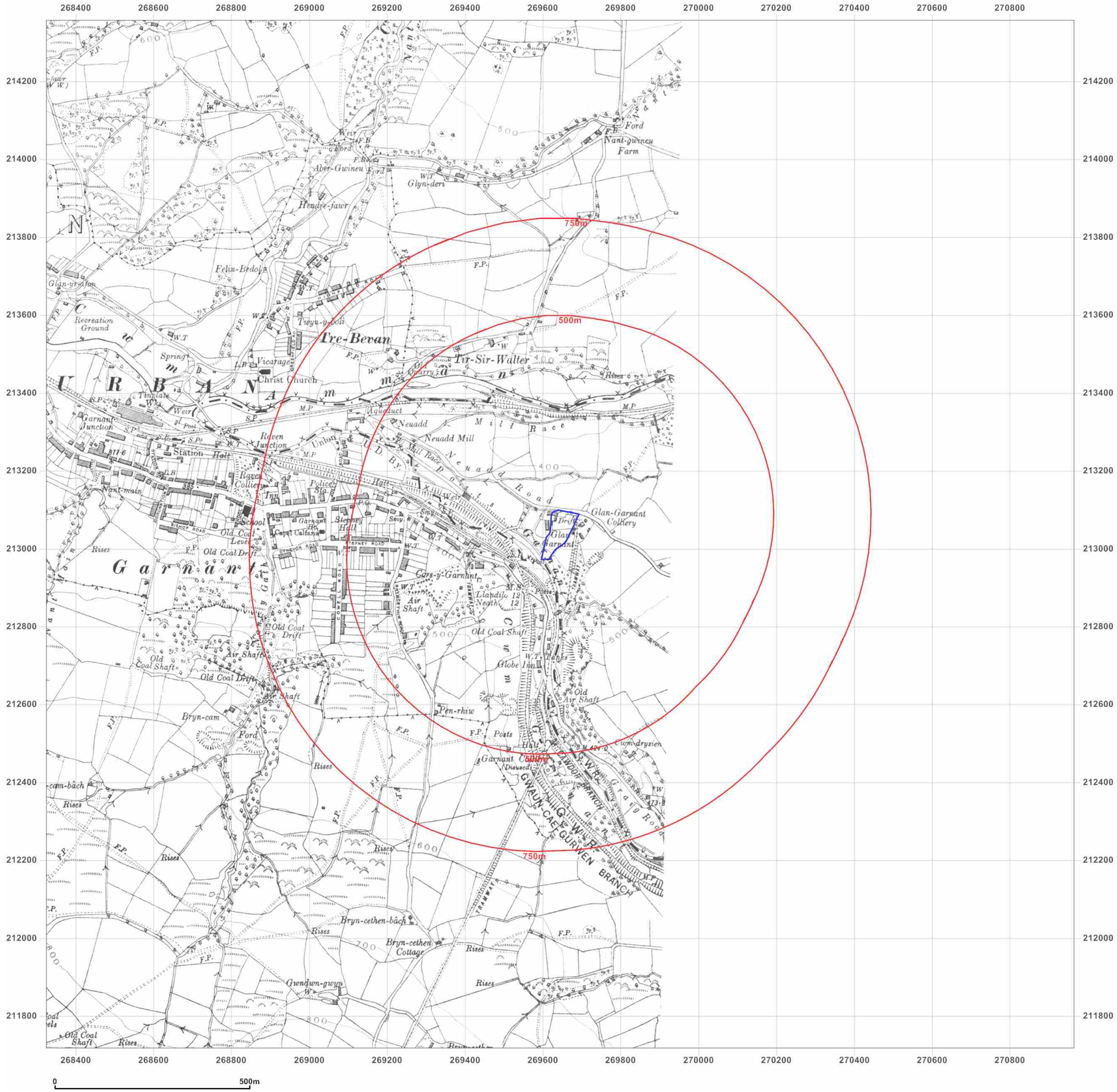

esp

ENGINEERS
GEOLOGISTS
SCIENTISTS

Site Details:

GLAN GARNANT CARE HOME,
GLAN GARNANT, NEUADD
ROAD, GWAUN CAE GURWEN,
SA18 1UF

Client Ref: 7202e_Glangarnant_Home_PO7961_BC
Report Ref: ESP-5933249
Grid Ref: 269643, 213037

Map Name: County Series

Map date: **1913**

Scale: 1:10,560

Printed at: 1:10,560

N
W E
S

Surveyed 1876
Revised 1913
Edition N/A
Copyright N/A
Levelled N/A

Groundsure INSIGHTS

Produced by
Groundsure Insights
www.groundsure.com

Powered by OS

Supplied by:
http://www.earthsciencepartnership.co.uk
[redacted]

© Crown copyright and database rights 2018 Ordnance Survey 100035207

Production date: 09 April 2019

Map legend available at:
www.groundsure.com/sites/default/files/groundsure_legend.pdf

esp
ENGINEERS
GEOLOGISTS
SCIENTISTS

Site Details:

GLAN GARNANT CARE HOME,
GLAN GARNANT, NEUADD
ROAD, GWAUN CAE GURWEN,
SA18 1UF

Client Ref: 7202e_Glangarnant_Home_PO7961_BC
Report Ref: ESP-5933249
Grid Ref: 269643, 213037

Map Name: County Series

Map date: **1921**

Scale: 1:10,560

Printed at: 1:10,560

N
W E
S

Surveyed N/A
Revised N/A
Edition N/A
Copyright N/A
Levelled N/A

Surveyed 1878
Revised 1921
Edition 1921
Copyright N/A
Levelled N/A

Surveyed 1876
Revised 1921
Edition 1921
Copyright N/A
Levelled N/A

Groundsure INSIGHTS

Produced by
Groundsure Insights
www.groundsure.com

Powered by OS

Supplied by:
http://www.earthsciencepartnership.co.uk
[redacted]

© Crown copyright and database rights 2018 Ordnance Survey 100035207

Production date: 09 April 2019

Map legend available at:
www.groundsure.com/sites/default/files/groundsure_legend.pdf

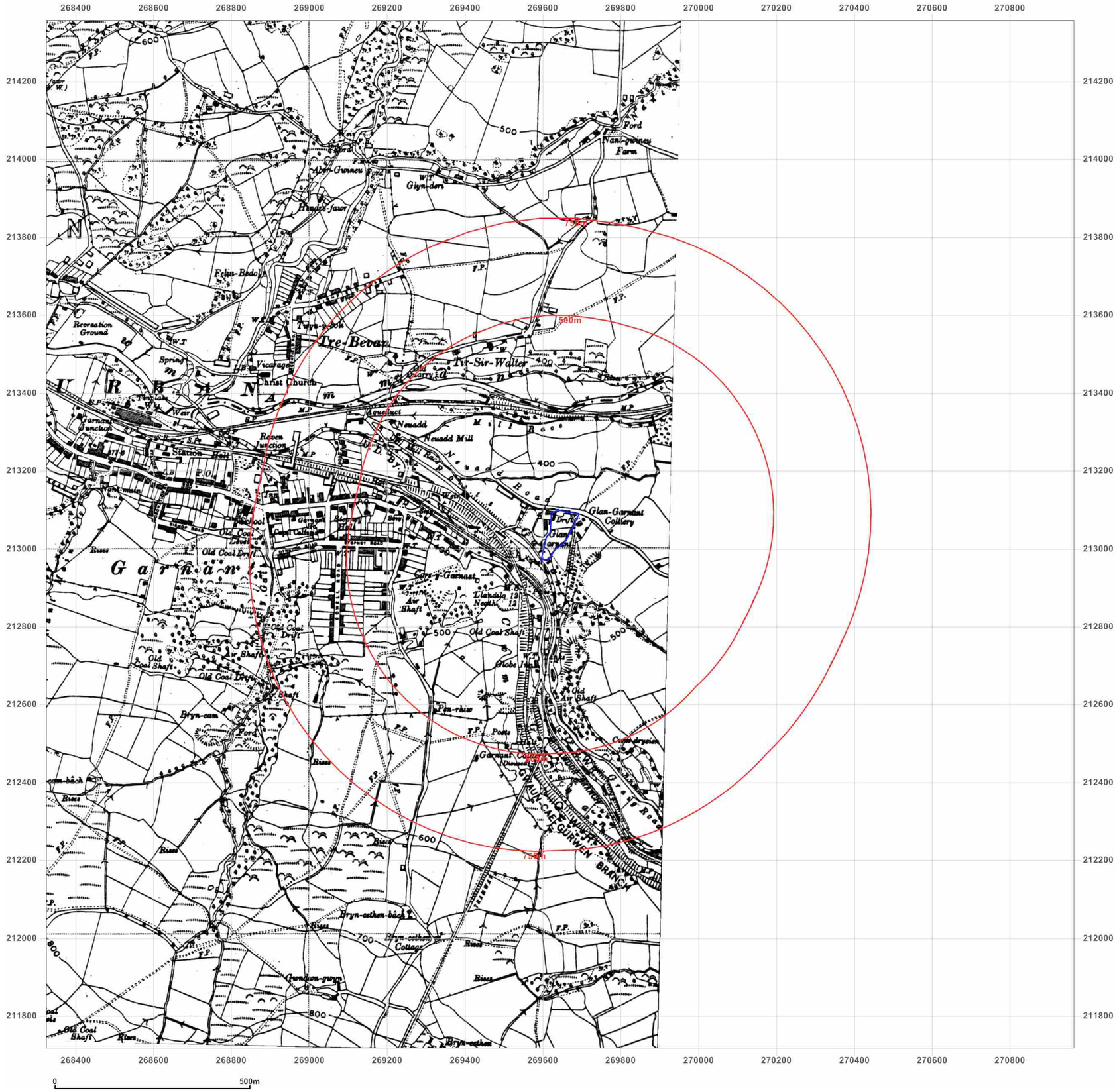

esp
ENGINEERS
GEOLOGISTS
SCIENTISTS

Site Details:

GLAN GARNANT CARE HOME,
GLAN GARNANT, NEUADD
ROAD, GWAUN CAE GURWEN,
SA18 1UF

Client Ref: 7202e_Glangarnant_Home_PO7961_BC
Report Ref: ESP-5933249
Grid Ref: 269643, 213037

Map Name: County Series

Map date: **1938**

Scale: 1:10,560

Printed at: 1:10,560

N
W E
S

Surveyed N/A
Revised N/A
Edition N/A
Copyright N/A
Levelled N/A

Groundsure INSIGHTS

Produced by
Groundsure Insights
www.groundsure.com

Powered by OS

Supplied by:
http://www.earthsciencepartnership.co.uk
[redacted]

© Crown copyright and database rights 2018 Ordnance Survey 100035207

Production date: 09 April 2019

Map legend available at:
www.groundsure.com/sites/default/files/groundsure_legend.pdf

750m
500m
Ffordd Nant-gwineu Farm
Aber-Gwineu
Glyn-deri
Hendre-fawr
Felin-Bedol
Tŷ'n-y-coll
Tre-Bevan
Tŷ-Sir-Walter
Recreation Ground
Vicarage
Christ Church
Garnant Junction
Station
Halt
Rowen Junction
Aqueduct
Neuadd
Neuadd Mill
Mill Race
Neuadd Road
Glan-Garnant Colliery
Drift
Glan Garnant
Garnant Hill
Stepney Hill
Old Coal Level
Old Coal Drift
Garnant
Cors-y-Garnant
Air Shaft
Llandilo Neath
Old Coal Shaft
Globe Inn
Old Air Shaft
Pen-rhiw
Posts
Cwm-drysien
Garnant Colliery (Disused)
GWAUN CAE GURWEN BRANCH
Bryn-cam
Ford
Rises
cam-bach
Bryn-cethen-bach
Bryn-cethen Cottage
Gronllwn-gwyn
Bryn-cethen
Old Coal Shaft
Weir
Spring
Tramway
Tunnel
Pond
Tank main
Garnant Colliery
Stepney Road
Bishop Road
Cowell Road
Graig Road
Tŷ-Mawr
Cae-Gurwen Road
Cae-Gurwen Station
Cae-Gurwen Colliery
Cae-Gurwen Tinplate Works
Cae-Gurwen Cottage
Cae-Gurwen Farm
Cae-Gurwen Chapel
Cae-Gurwen Inn
Cae-Gurwen Road
Cae-Gurwen Tinplate Works
Cae-Gurwen Colliery

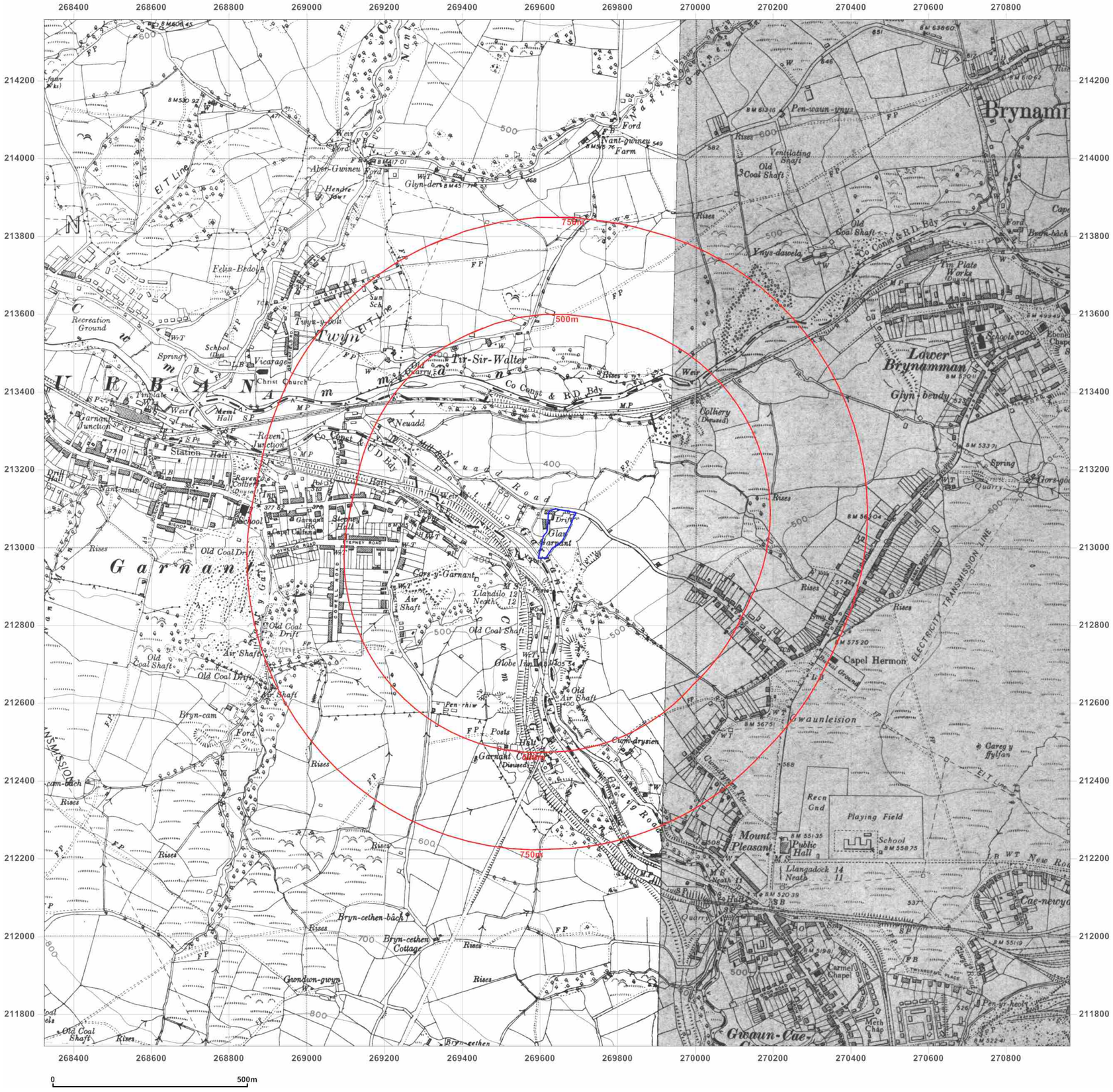

esp
ENGINEERS
GEOLOGISTS
SCIENTISTS

Site Details:

GLAN GARNANT CARE HOME,
GLAN GARNANT, NEUADD
ROAD, GWAUN CAE GURWEN,
SA18 1UF

Client Ref: 7202e_Glangarnant_Home_PO7961_BC
Report Ref: ESP-5933249
Grid Ref: 269643, 213037

Map Name: County Series

Map date: **1948**

Scale: 1:10,560

Printed at: 1:10,560

N
W E
S

Surveyed 1876
Revised 1948
Edition N/A
Copyright N/A
Levelled N/A

Surveyed 1878
Revised 1948
Edition N/A
Copyright N/A
Levelled N/A

Surveyed 1876
Revised 1948
Edition N/A
Copyright N/A
Levelled N/A

Groundsure INSIGHTS

Produced by
Groundsure Insights
www.groundsure.com

Powered by OS

Supplied by:
http://www.earthsciencepartnership.co.uk
[redacted]

© Crown copyright and database rights 2018 Ordnance Survey 100035207

Production date: 09 April 2019

Map legend available at:
www.groundsure.com/sites/default/files/groundsure_legend.pdf

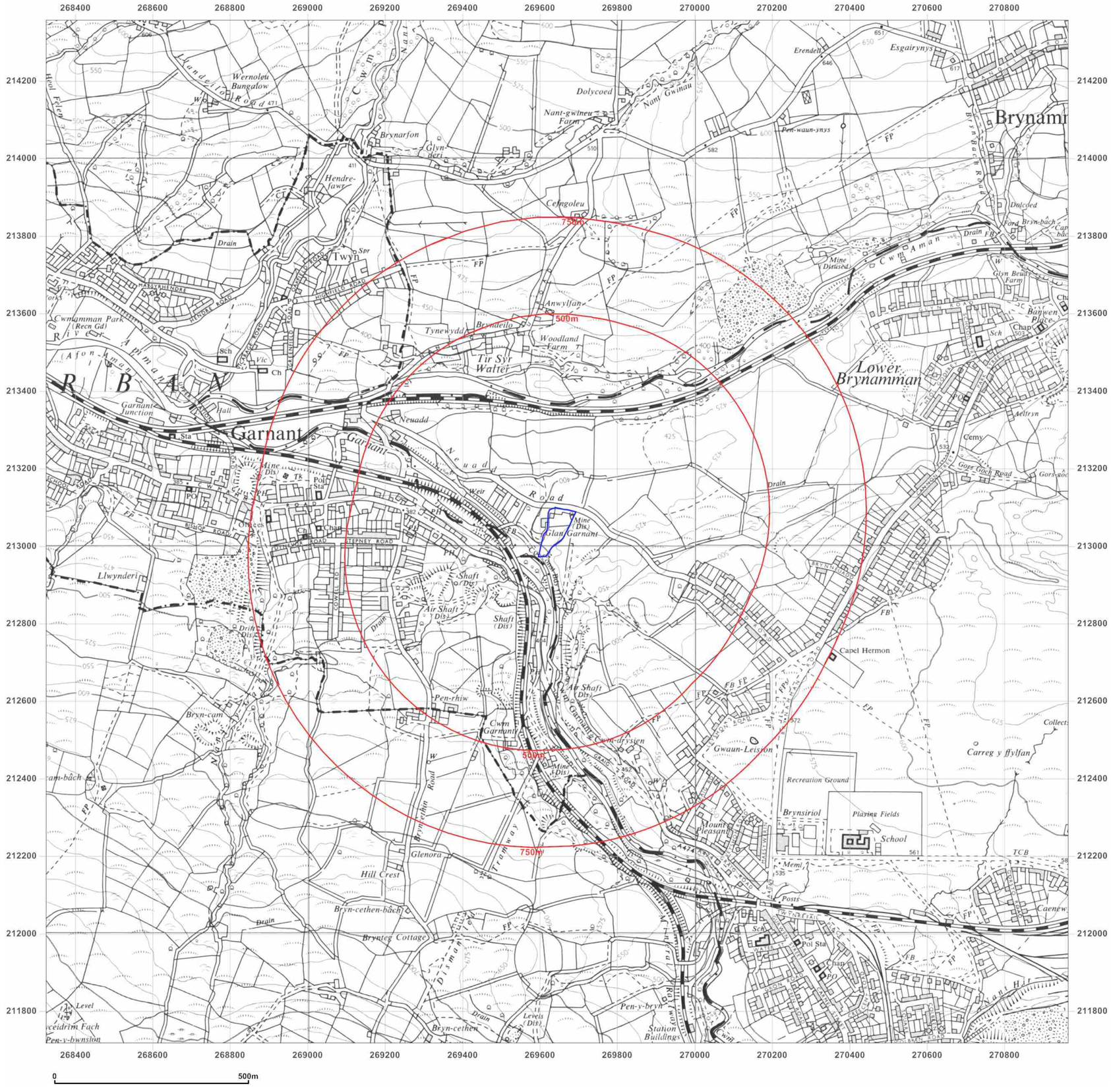

esp
ENGINEERS
GEOLOGISTS
SCIENTISTS

Site Details:

GLAN GARNANT CARE HOME,
GLAN GARNANT, NEUADD
ROAD, GWAUN CAE GURWEN,
SA18 1UF

Client Ref: 7202e_Glangarnant_Home_PO7961_BC
Report Ref: ESP-5933249
Grid Ref: 269643, 213037

Map Name: Provisional

Map date: **1965**

Scale: 1:10,560

Printed at: 1:10,560

N
W E
S

Surveyed 1965
Revised 1965
Edition N/A
Copyright N/A
Levelled N/A

Surveyed 1965
Revised 1965
Edition N/A
Copyright N/A
Levelled N/A

Groundsure INSIGHTS

Produced by
Groundsure Insights
www.groundsure.com

Powered by OS

Supplied by:
http://www.earthsciencepartnership.co.uk
[redacted]

© Crown copyright and database rights 2018 Ordnance Survey 100035207

Production date: 09 April 2019

Map legend available at:
www.groundsure.com/sites/default/files/groundsure_legend.pdf

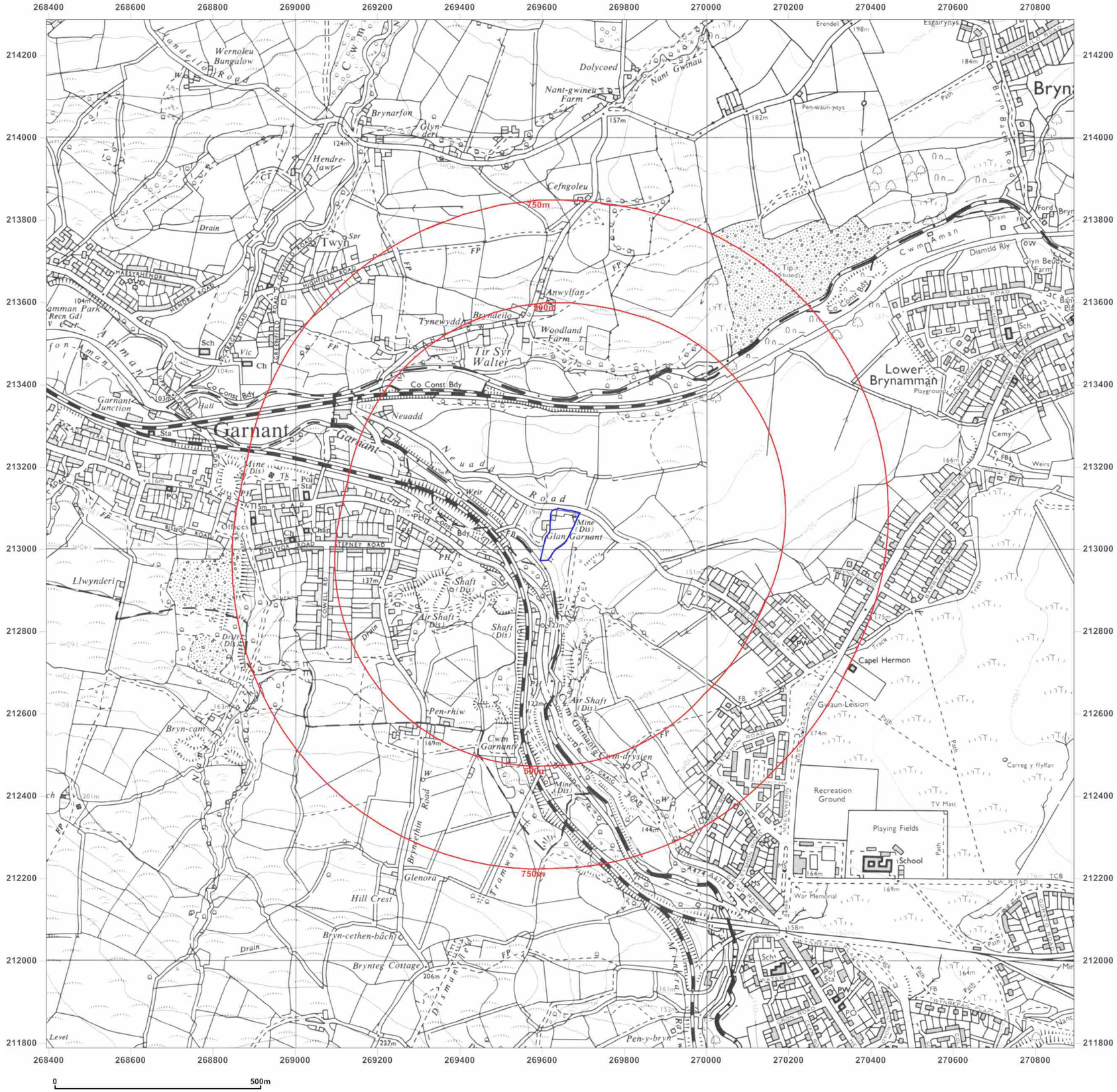

esp
ENGINEERS
GEOLOGISTS
SCIENTISTS

Site Details:

GLAN GARNANT CARE HOME,
GLAN GARNANT, NEUADD
ROAD, GWAUN CAE GURWEN,
SA18 1UF

Client Ref: 7202e_Glangarnant_Home_PO7961_BC
Report Ref: ESP-5933249
Grid Ref: 269643, 213037

Map Name: National Grid

Map date: **1987-1988**

Scale: 1:10,000

Printed at: 1:10,000

N
W E
S

Surveyed 1962
Revised 1987
Edition N/A
Copyright N/A
Levelled N/A

Surveyed 1985
Revised 1988
Edition N/A
Copyright N/A
Levelled N/A

Groundsure INSIGHTS

Produced by
Groundsure Insights
www.groundsure.com

Powered by OS

Supplied by:
http://www.earthsciencepartnership.co.uk
[redacted]

© Crown copyright and database rights 2018 Ordnance Survey 100035207

Production date: 09 April 2019

Map legend available at:
www.groundsure.com/sites/default/files/groundsure_legend.pdf

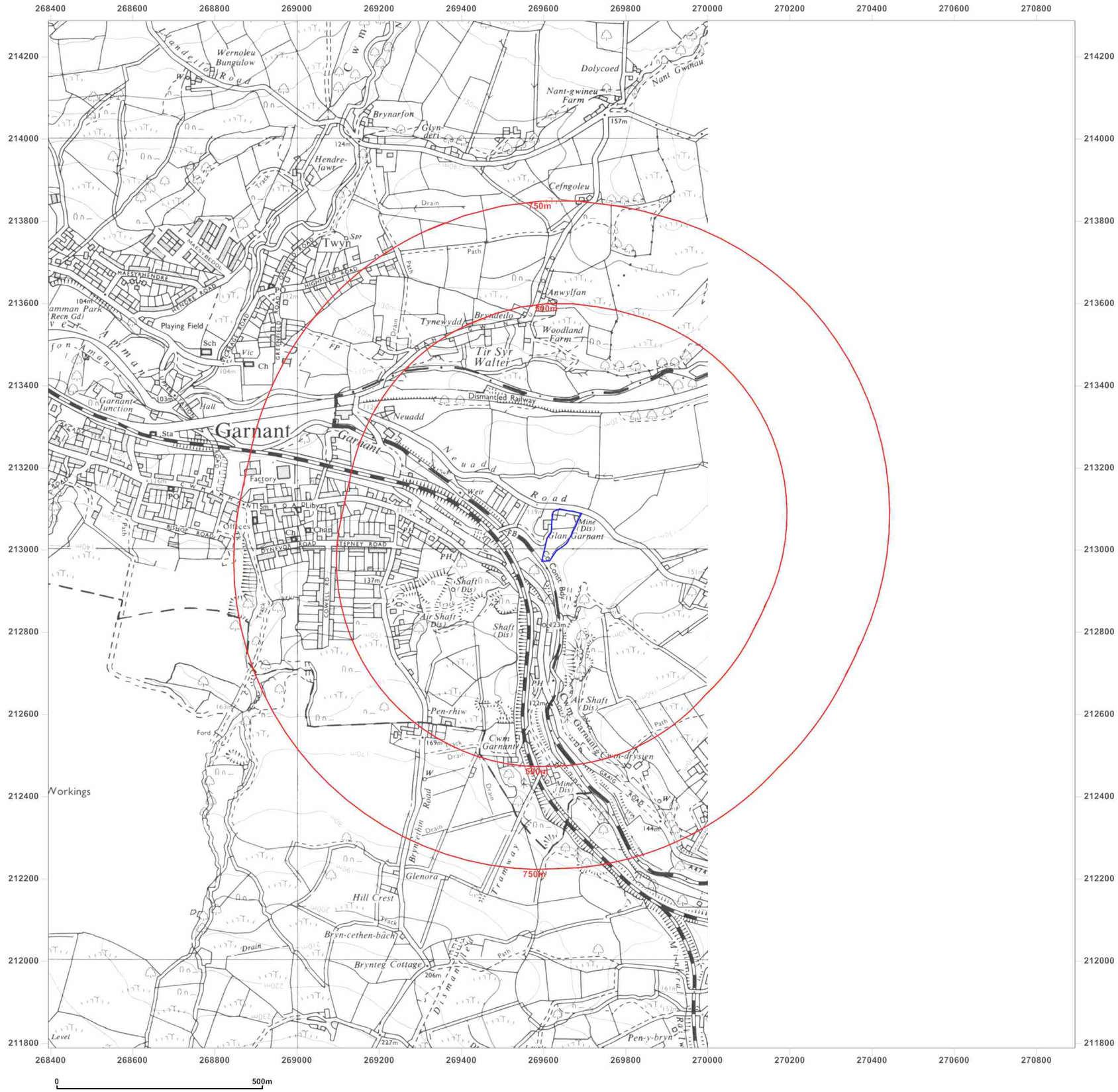

esp
ENGINEERS
GEOLOGISTS
SCIENTISTS

Site Details:

GLAN GARNANT CARE HOME,
GLAN GARNANT, NEUADD
ROAD, GWAUN CAE GURWEN,
SA18 1UF

Client Ref: 7202e_Glangarnant_Home_PO7961_BC
Report Ref: ESP-5933249
Grid Ref: 269643, 213037

Map Name: National Grid

Map date: **1993**

Scale: 1:10,000

Printed at: 1:10,000

N
W E
S

Surveyed 1962
Revised 1993
Edition N/A
Copyright N/A
Levelled N/A

Groundsure INSIGHTS

Produced by
Groundsure Insights
www.groundsure.com

Powered by OS

Supplied by:
http://www.earthsciencepartnership.co.uk
[redacted]

© Crown copyright and database rights 2018 Ordnance Survey 100035207

Production date: 09 April 2019

Map legend available at:
www.groundsure.com/sites/default/files/groundsure_legend.pdf

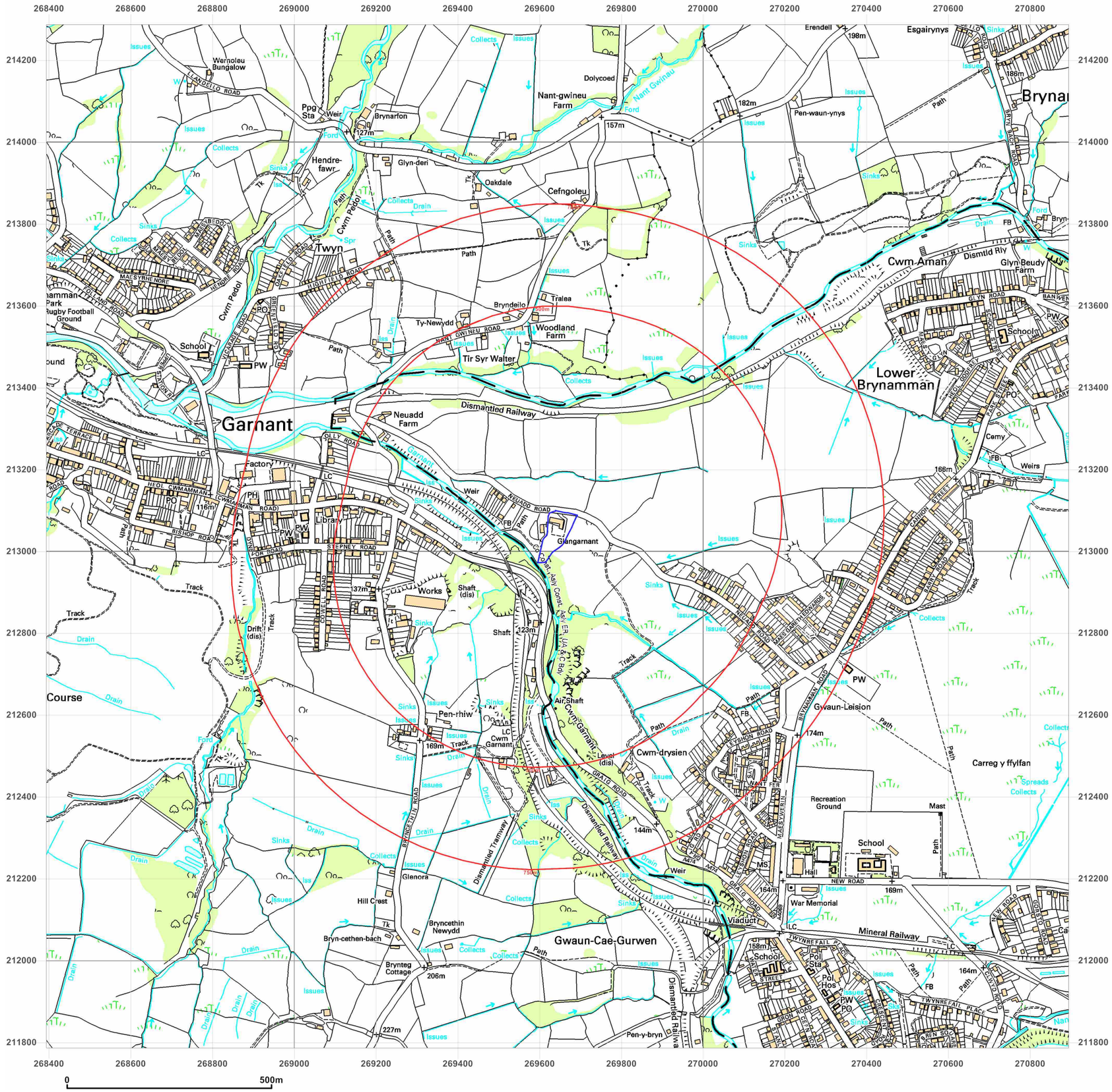

esp
ENGINEERS
GEOLOGISTS
SCIENTISTS

Site Details:

GLAN GARNANT CARE HOME,
GLAN GARNANT, NEUADD
ROAD, GWAUN CAE GURWEN,
SA18 1UF

Client Ref: 7202e_Glangarnant_Home_PO7961_BC
Report Ref: ESP-5933249
Grid Ref: 269643, 213037

Map Name: 1:10,000 Raster

Map date: **2002**

Scale: 1:10,000

Printed at: 1:10,000

N
W E
S

2002

Groundsure INSIGHTS

Produced by
Groundsure Insights
www.groundsure.com

Powered by OS

Supplied by:
http://www.earthsciencepartnership.co.uk
[redacted]

© Crown copyright and database rights 2018 Ordnance Survey 100035207

Production date: 09 April 2019

Map legend available at:
www.groundsure.com/sites/default/files/groundsure_legend.pdf

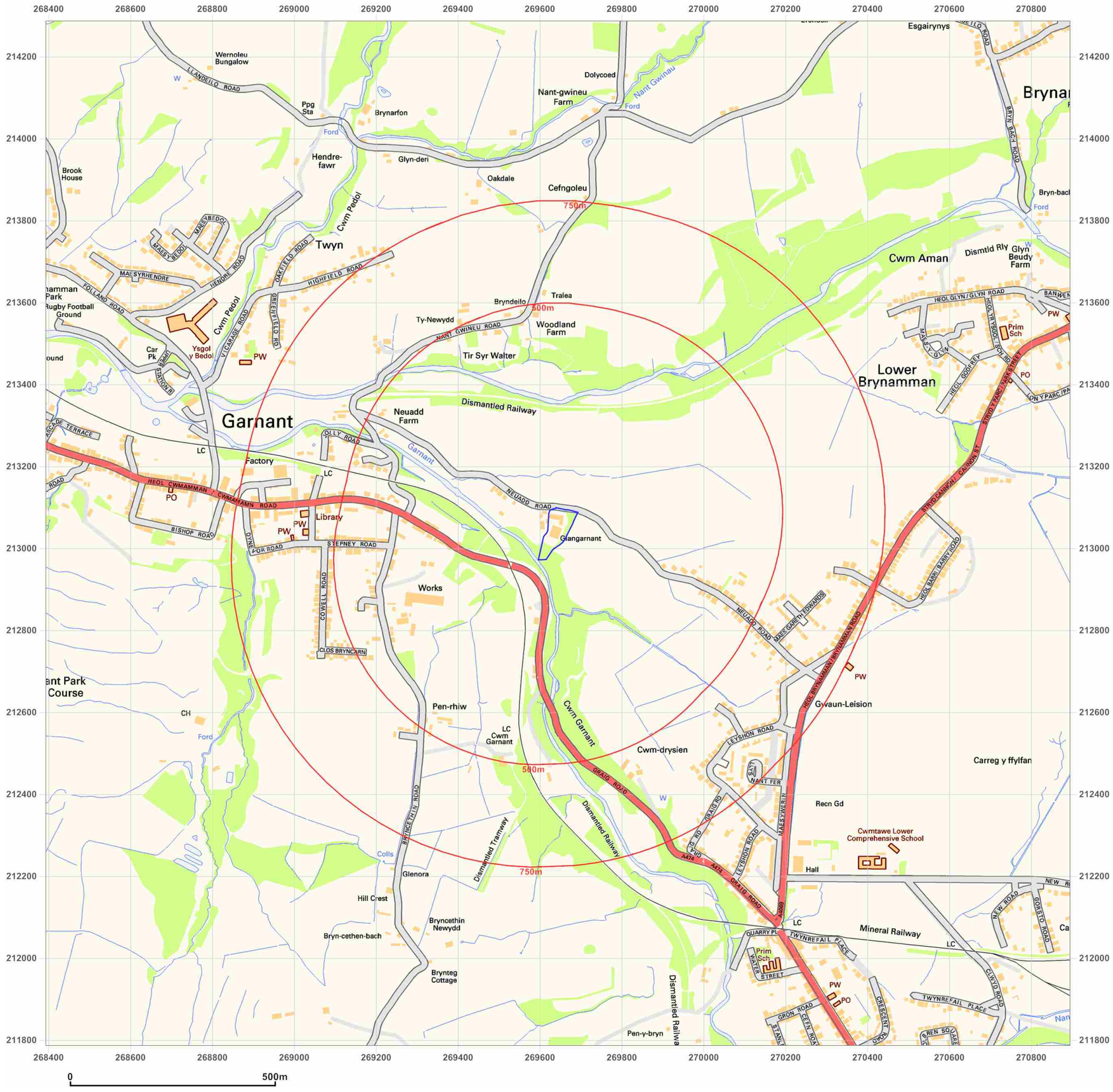

esp
ENGINEERS
GEOLOGISTS
SCIENTISTS

Site Details:

GLAN GARNANT CARE HOME,
GLAN GARNANT, NEUADD
ROAD, GWAUN CAE GURWEN,
SA18 1UF

Client Ref: 7202e_Glangarnant_Home_PO7961_BC
Report Ref: ESP-5933249
Grid Ref: 269643, 213037

Map Name: National Grid

Map date: **2010**

Scale: 1:10,000

Printed at: 1:10,000

N
W E
S

2010

Groundsure INSIGHTS

Produced by
Groundsure Insights
www.groundsure.com

Powered by OS

Supplied by:
http://www.earthsciencepartnership.co.uk
[redacted]

© Crown copyright and database rights 2018 Ordnance Survey 100035207

Production date: 09 April 2019

Map legend available at:
www.groundsure.com/sites/default/files/groundsure_legend.pdf

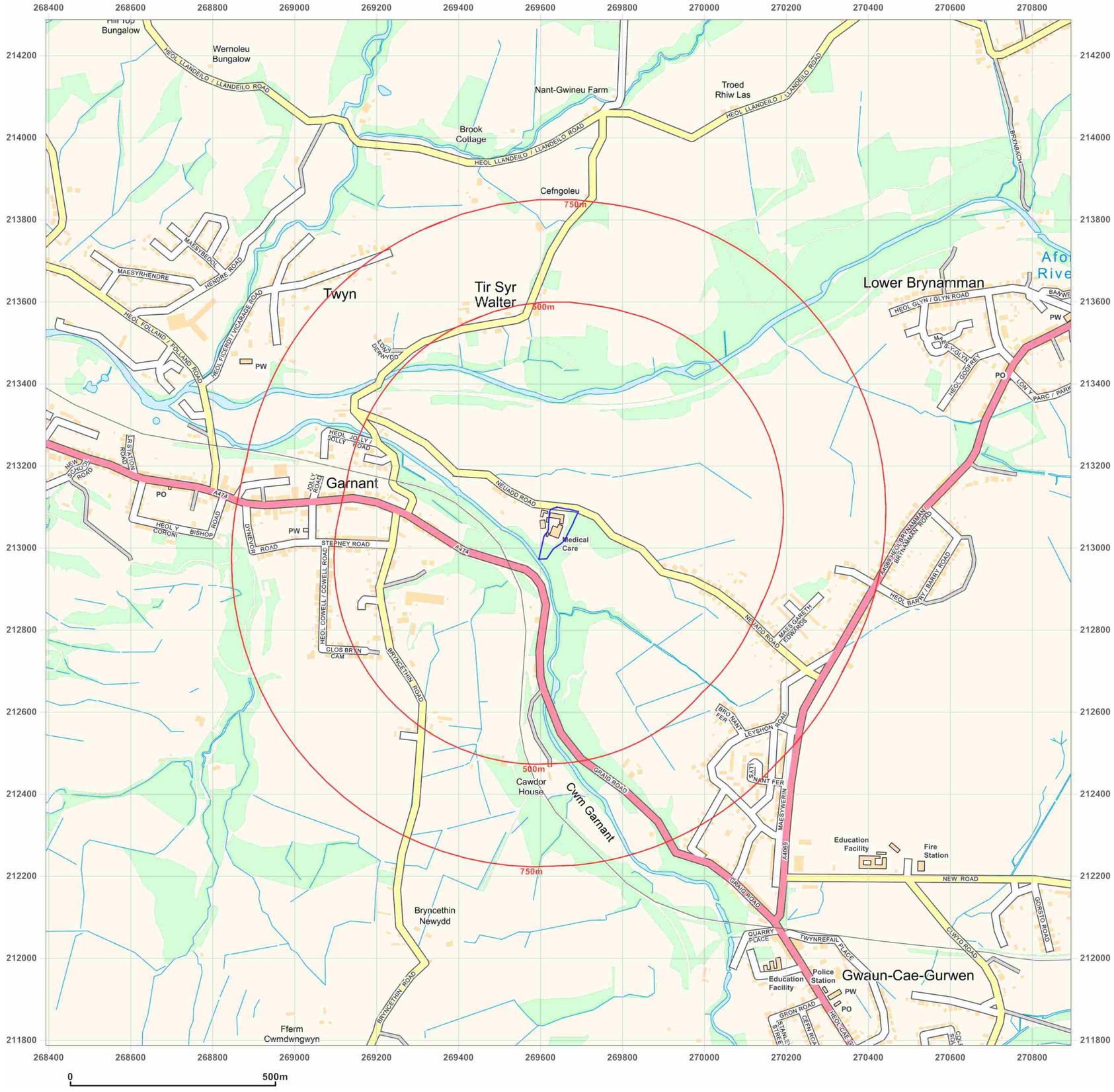

esp
ENGINEERS
GEOLOGISTS
SCIENTISTS

Site Details:

GLAN GARNANT CARE HOME, GLAN GARNANT, NEUADD ROAD, GWAUN CAE GURWEN, SA18 1UF

Client Ref: 7202e_Glangarnant_Home_PO7961_BC
Report Ref: ESP-5933249
Grid Ref: 269643, 213037

Map Name: National Grid

Map date: **2014**

Scale: 1:10,000

Printed at: 1:10,000

N
W E
S

2014

Groundsure INSIGHTS

Produced by
Groundsure Insights
www.groundsure.com

Powered by OS

Supplied by:
http://www.earthsciencepartnership.co.uk

[redacted]

© Crown copyright and database rights 2018 Ordnance Survey 100035207

Production date: 09 April 2019

Map legend available at:
www.groundsure.com/sites/default/files/groundsure_legend.pdf