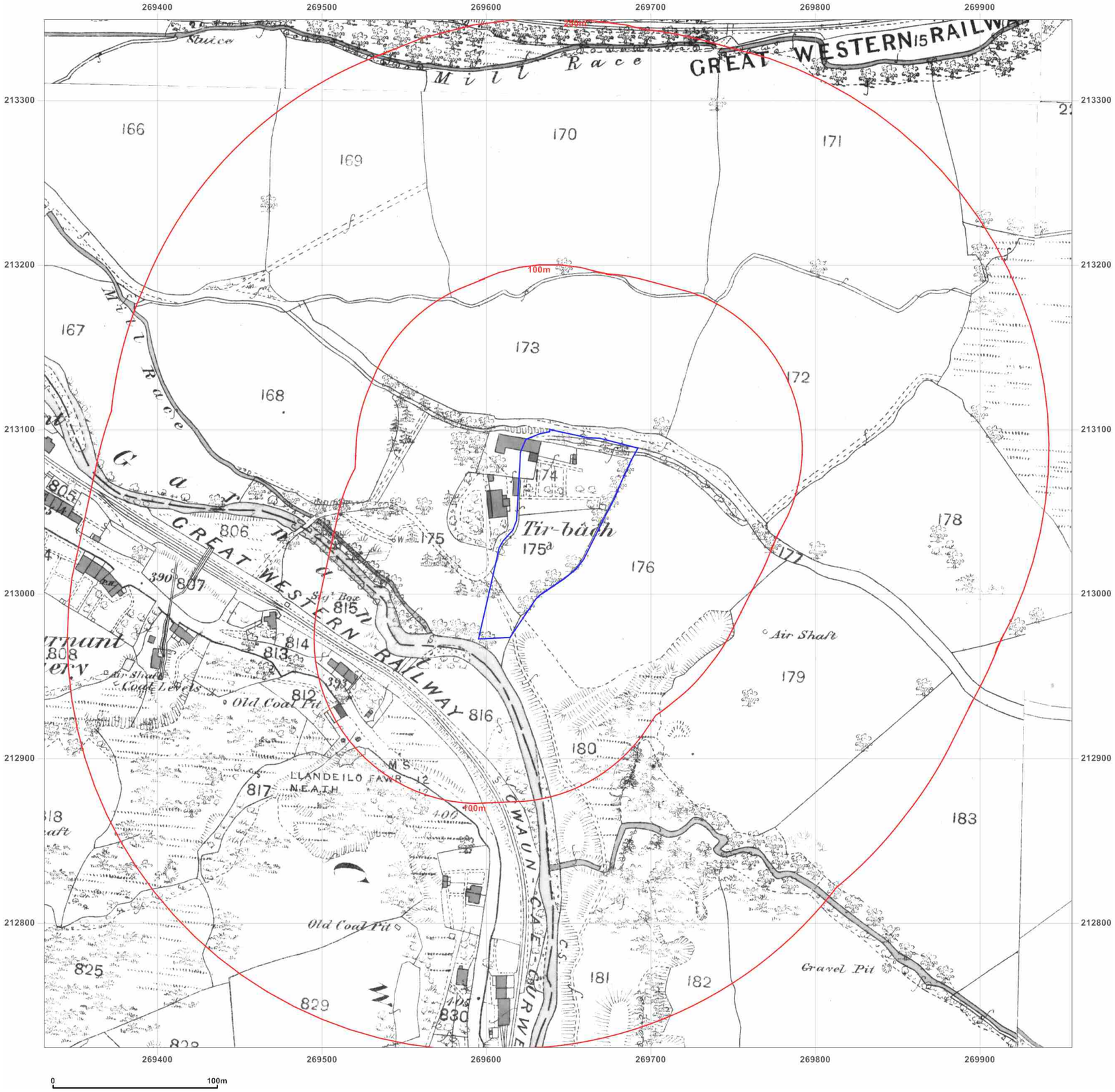

esp
ENGINEERS
GEOLOGISTS
SCIENTISTS

Site Details:

GLAN GARNANT CARE HOME,
GLAN GARNANT, NEUADD
ROAD, GWAUN CAE GURWEN,
SA18 1UF

Client Ref: 7202e_Glangarnant_Home_PO7961_BC
Report Ref: ESP-5933249
Grid Ref: 269643, 213037

Map Name: County Series

Map date: **1877-1882**

Scale: 1:2,500

Printed at: 1:2,500

N
W E
S

Surveyed 1877
Revised 1877
Edition N/A
Copyright N/A
Levelled N/A

Surveyed 1877
Revised 1877
Edition N/A
Copyright N/A
Levelled N/A

Surveyed 1877
Revised 1877
Edition N/A
Copyright N/A
Levelled N/A

Surveyed 1882
Revised 1882
Edition N/A
Copyright N/A
Levelled N/A

Groundsure INSIGHTS

Produced by
Groundsure Insights
www.groundsure.com

Powered by OS

Supplied by:
http://www.earthsciencepartnership.co.uk
[redacted]

© Crown copyright and database rights 2018 Ordnance Survey 100035207

Production date: 09 April 2019

Map legend available at:
www.groundsure.com/sites/default/files/groundsure_legend.pdf

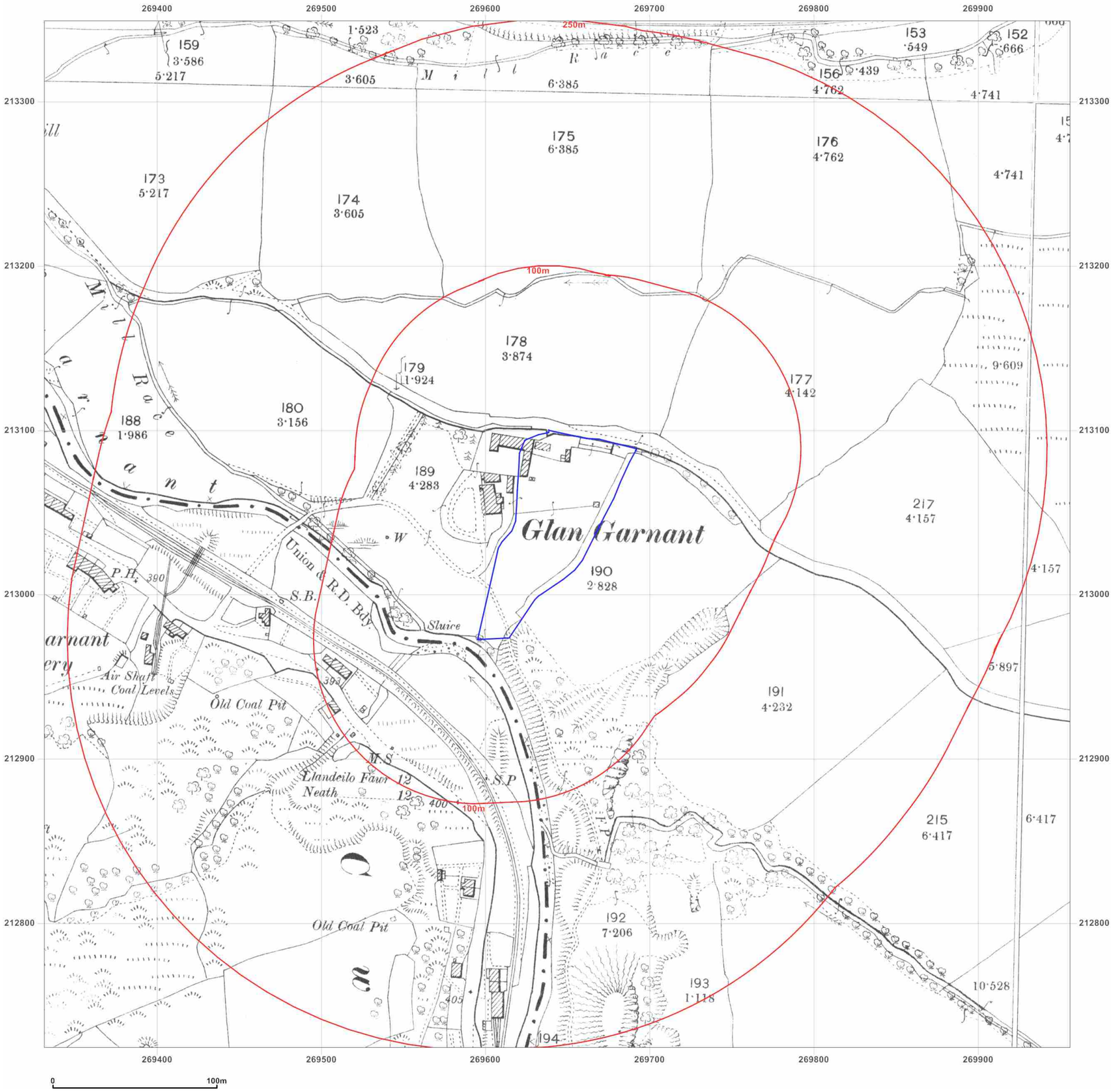

esp
ENGINEERS
GEOLOGISTS
SCIENTISTS

Site Details:

GLAN GARNANT CARE HOME,
GLAN GARNANT, NEUADD
ROAD, GWAUN CAE GURWEN,
SA18 1UF

Client Ref: 7202e_Glangarnant_Home_PO7961_BC
Report Ref: ESP-5933249
Grid Ref: 269643, 213037

Map Name: County Series

Map date: **1898**

Scale: 1:2,500

Printed at: 1:2,500

N
W E
S

Surveyed 1898
Revised 1898
Edition N/A
Copyright N/A
Levelled N/A

Surveyed 1898
Revised 1898
Edition N/A
Copyright N/A
Levelled N/A

Surveyed 1898
Revised 1898
Edition N/A
Copyright N/A
Levelled N/A

Surveyed 1898
Revised 1898
Edition N/A
Copyright N/A
Levelled N/A

Groundsure INSIGHTS

Produced by
Groundsure Insights
www.groundsure.com

Powered by OS

Supplied by:
http://www.earthsciencepartnership.co.uk
[redacted]

© Crown copyright and database rights 2018 Ordnance Survey 100035207

Production date: 09 April 2019

Map legend available at:
www.groundsure.com/sites/default/files/groundsure_legend.pdf

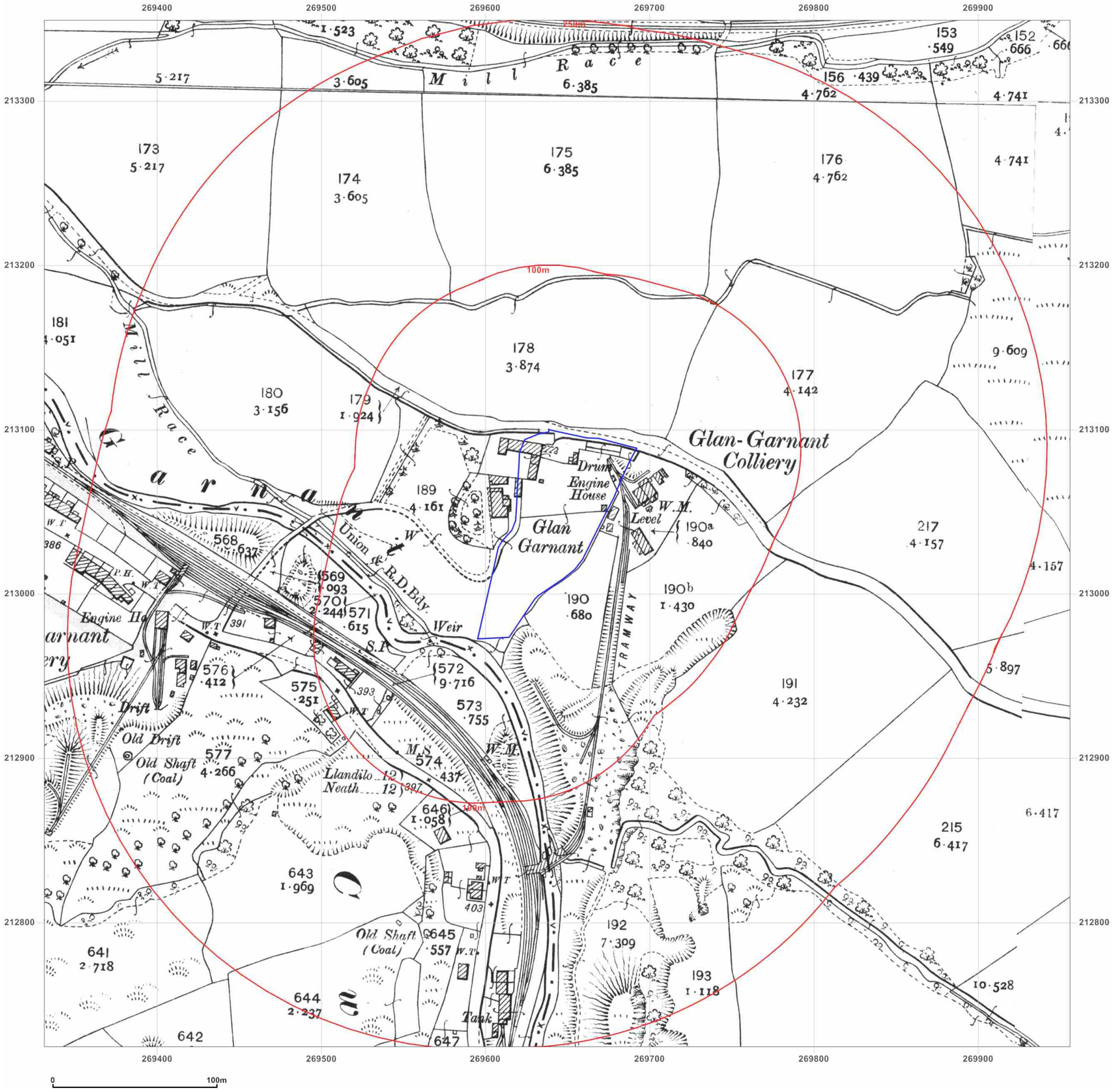

esp
ENGINEERS
GEOLOGISTS
SCIENTISTS

Site Details:

GLAN GARNANT CARE HOME,
GLAN GARNANT, NEUADD
ROAD, GWAUN CAE GURWEN,
SA18 1UF

Client Ref: 7202e_Glangarnant_Home_PO7961_BC
Report Ref: ESP-5933249
Grid Ref: 269643, 213037

Map Name: County Series

Map date: **1906**

Scale: 1:2,500

Printed at: 1:2,500

N
W E
S

Surveyed 1906
Revised 1906
Edition N/A
Copyright N/A
Levelled N/A

Surveyed 1906
Revised 1906
Edition N/A
Copyright N/A
Levelled N/A

Surveyed 1906
Revised 1906
Edition N/A
Copyright N/A
Levelled N/A

Surveyed 1906
Revised 1906
Edition N/A
Copyright N/A
Levelled N/A

Groundsure INSIGHTS

Produced by
Groundsure Insights
www.groundsure.com

Powered by OS

Supplied by:
http://www.earthsciencepartnership.co.uk
[redacted]

© Crown copyright and database rights 2018 Ordnance Survey 100035207

Production date: 09 April 2019

Map legend available at:
www.groundsure.com/sites/default/files/groundsure_legend.pdf

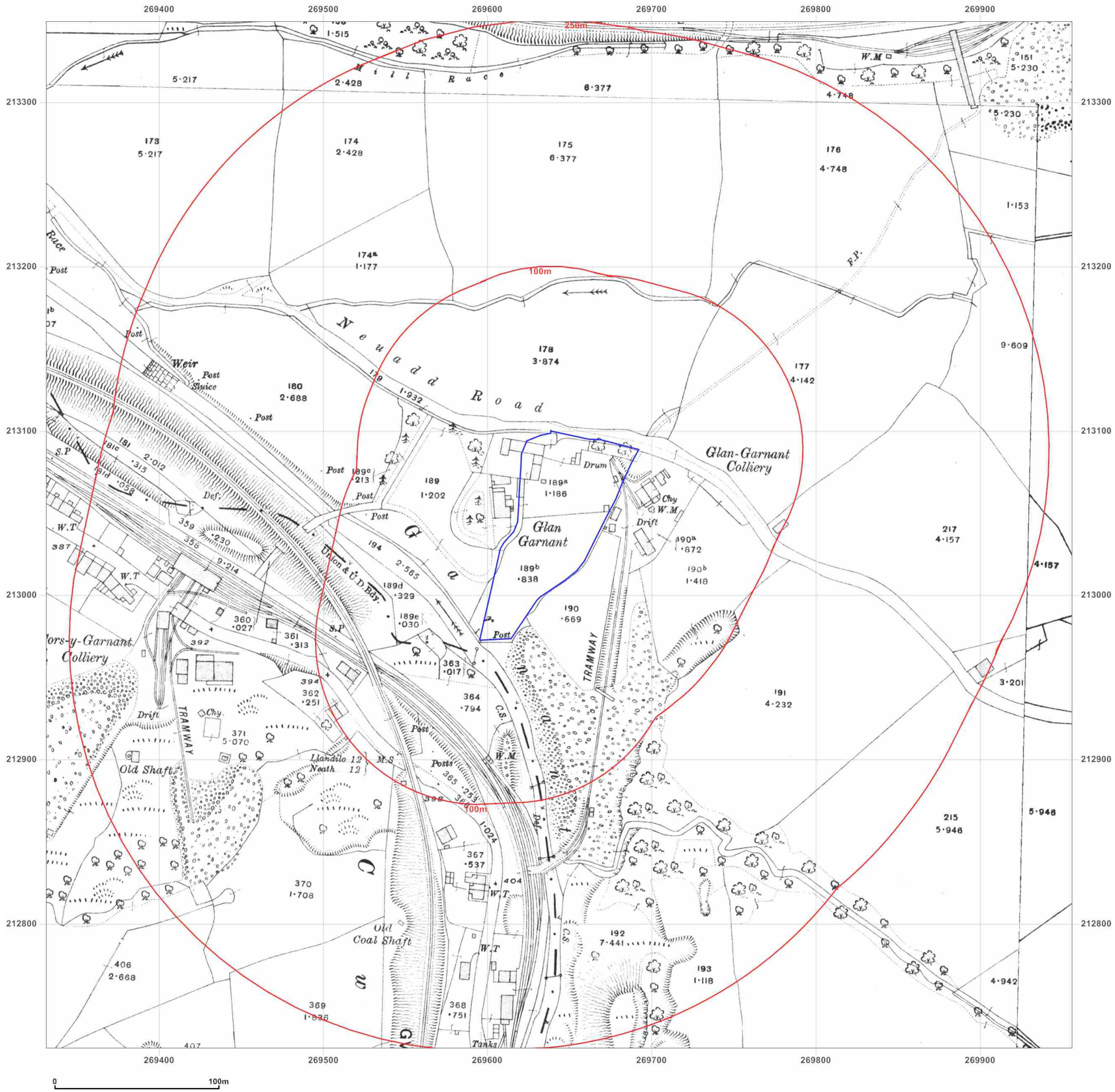

esp
ENGINEERS
GEOLOGISTS
SCIENTISTS

Site Details:

GLAN GARNANT CARE HOME,
GLAN GARNANT, NEUADD
ROAD, GWAUN CAE GURWEN,
SA18 1UF

Client Ref: 7202e_Glangarnant_Home_PO7961_BC
Report Ref: ESP-5933249
Grid Ref: 269643, 213037

Map Name: County Series

Map date: **1916-1918**

Scale: 1:2,500

Printed at: 1:2,500

N
W E
S

Surveyed 1916
Revised 1916
Edition N/A
Copyright N/A
Levelled N/A

Surveyed 1918
Revised 1918
Edition N/A
Copyright N/A
Levelled N/A

Surveyed 1916
Revised 1916
Edition N/A
Copyright N/A
Levelled N/A

Surveyed 1918
Revised 1918
Edition N/A
Copyright N/A
Levelled N/A

Groundsure INSIGHTS

Produced by
Groundsure Insights
www.groundsure.com

Powered by OS

Supplied by:
http://www.earthsciencepartnership.co.uk
[redacted]

© Crown copyright and database rights 2018 Ordnance Survey 100035207

Production date: 09 April 2019

Map legend available at:
www.groundsure.com/sites/default/files/groundsure_legend.pdf

esp
ENGINEERS
GEOLOGISTS
SCIENTISTS

Site Details:

GLAN GARNANT CARE HOME,
GLAN GARNANT, NEUADD
ROAD, GWAUN CAE GURWEN,
SA18 1UF

Client Ref: 7202e_Glangarnant_Home_PO7961_BC
Report Ref: ESP-5933249
Grid Ref: 269643, 213037

Map Name: National Grid

Map date: **1960**

Scale: 1:2,500

Printed at: 1:2,500

N
W E
S

Surveyed 1960
Revised 1960
Edition N/A
Copyright 1961
Levelled 1956

Surveyed 1959
Revised 1959
Edition N/A
Copyright 1961
Levelled 1956

Groundsure INSIGHTS

Produced by
Groundsure Insights
www.groundsure.com

Powered by

Supplied by:
http://www.earthsciencepartnership.co.uk
[redacted]

© Crown copyright and database rights 2018 Ordnance Survey 100035207

Production date: 09 April 2019

Map legend available at:
www.groundsure.com/sites/default/files/groundsure_legend.pdf

esp
ENGINEERS
GEOLOGISTS
SCIENTISTS

Site Details:

GLAN GARNANT CARE HOME,
GLAN GARNANT, NEUADD
ROAD, GWAUN CAE GURWEN,
SA18 1UF

Client Ref: 7202e_Glangarnant_Home_PO7961_BC
Report Ref: ESP-5933249
Grid Ref: 269643, 213037

Map Name: National Grid

Map date: **1961**

Scale: 1:2,500

Printed at: 1:2,500

N
W E
S

Surveyed N/A
Revised N/A
Edition N/A
Copyright N/A
Levelled N/A

Surveyed N/A
Revised N/A
Edition N/A
Copyright N/A
Levelled N/A

Groundsure INSIGHTS

Produced by
Groundsure Insights
www.groundsure.com

Powered by OS

Supplied by:
http://www.earthsciencepartnership.co.uk
[redacted]

© Crown copyright and database rights 2018 Ordnance Survey 100035207

Production date: 09 April 2019

Map legend available at:
www.groundsure.com/sites/default/files/groundsure_legend.pdf

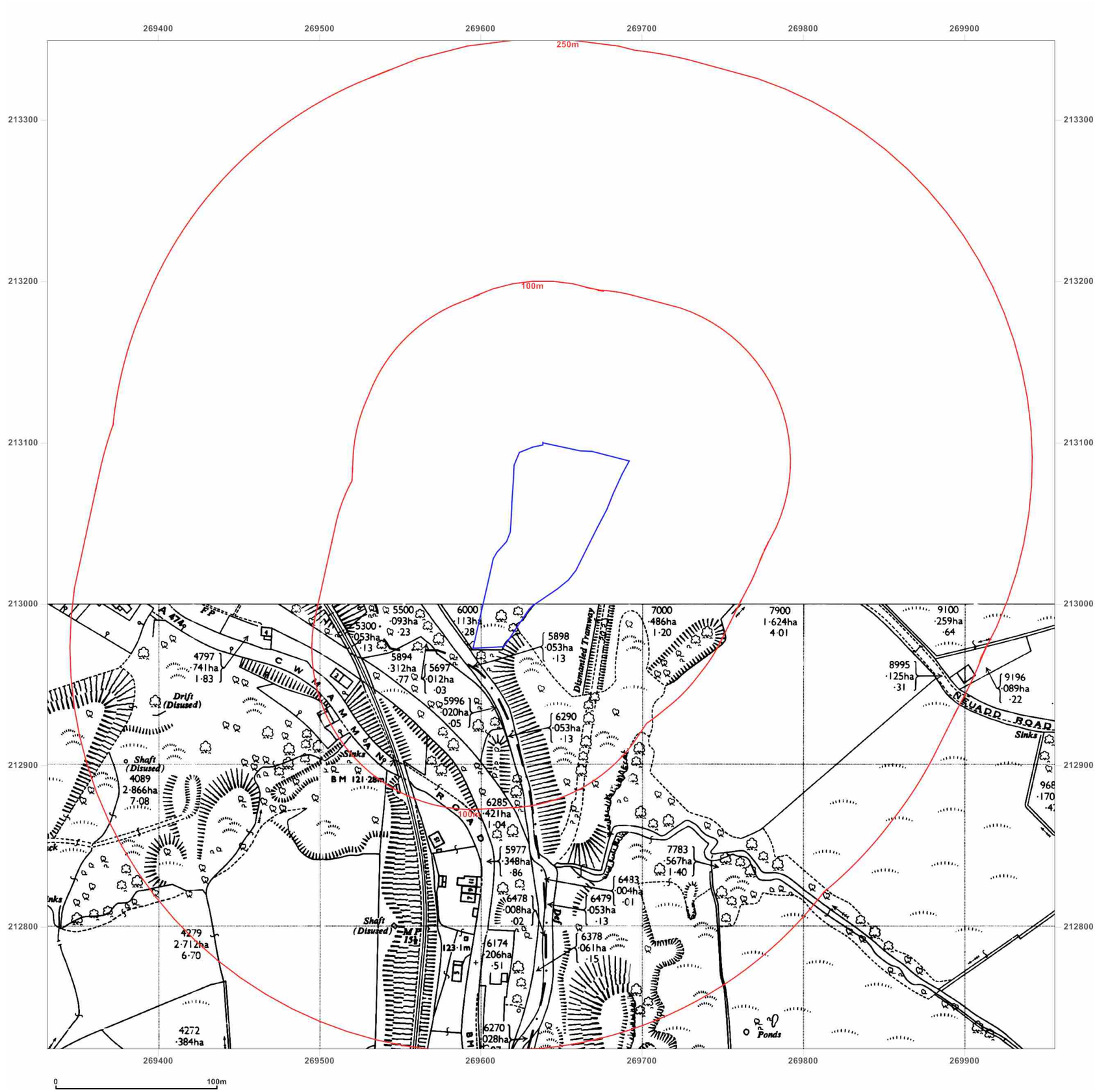

esp
ENGINEERS
GEOLOGISTS
SCIENTISTS

Site Details:

GLAN GARNANT CARE HOME,
GLAN GARNANT, NEUADD
ROAD, GWAUN CAE GURWEN,
SA18 1UF

Client Ref: 7202e_Glangarnant_Home_PO7961_BC
Report Ref: ESP-5933249
Grid Ref: 269643, 213037

Map Name: National Grid

Map date: **1961**

Scale: 1:2,500

Printed at: 1:2,500

N
W E
S

Surveyed N/A
Revised N/A
Edition N/A
Copyright N/A
Levelled N/A

Groundsure INSIGHTS

Produced by
Groundsure Insights
www.groundsure.com

Powered by OS

Supplied by:
http://www.earthsciencepartnership.co.uk
[redacted]

© Crown copyright and database rights 2018 Ordnance Survey 100035207

Production date: 09 April 2019

Map legend available at:
www.groundsure.com/sites/default/files/groundsure_legend.pdf

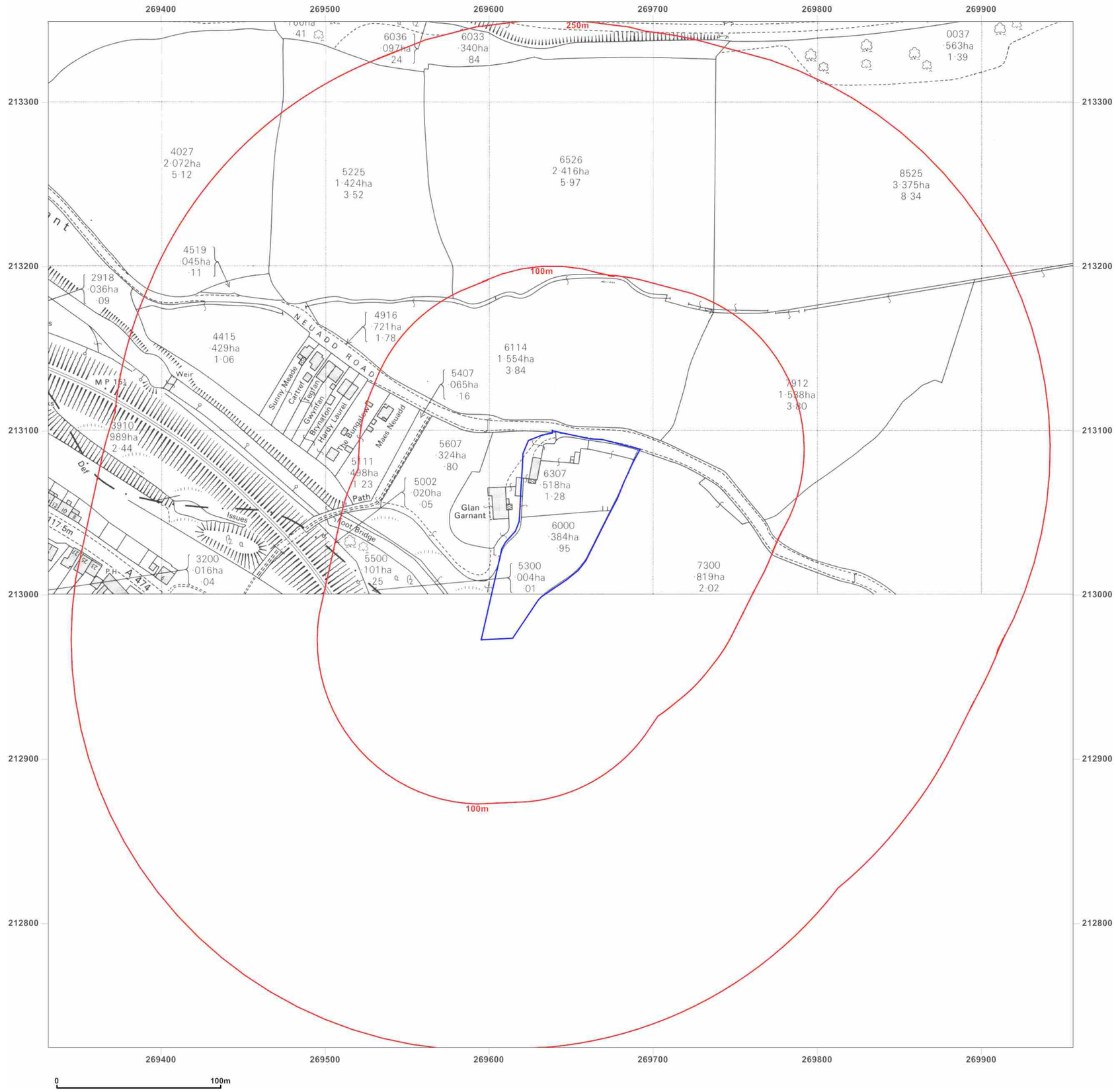

esp
ENGINEERS
GEOLOGISTS
SCIENTISTS

Site Details:

GLAN GARNANT CARE HOME,
GLAN GARNANT, NEUADD
ROAD, GWAUN CAE GURWEN,
SA18 1UF

Client Ref: 7202e_Glangarnant_Home_PO7961_BC
Report Ref: ESP-5933249
Grid Ref: 269643, 213037

Map Name: National Grid

Map date: **1981**

Scale: 1:2,500

Printed at: 1:2,500

N
W E
S

Surveyed 1981
Revised 1981
Edition N/A
Copyright 1983
Levelled 1971

Groundsure INSIGHTS

Produced by
Groundsure Insights
www.groundsure.com

Powered by OS

Supplied by:
http://www.earthsciencepartnership.co.uk

[redacted]

© Crown copyright and database rights 2018 Ordnance Survey 100035207

Production date: 09 April 2019

Map legend available at:
www.groundsure.com/sites/default/files/groundsure_legend.pdf

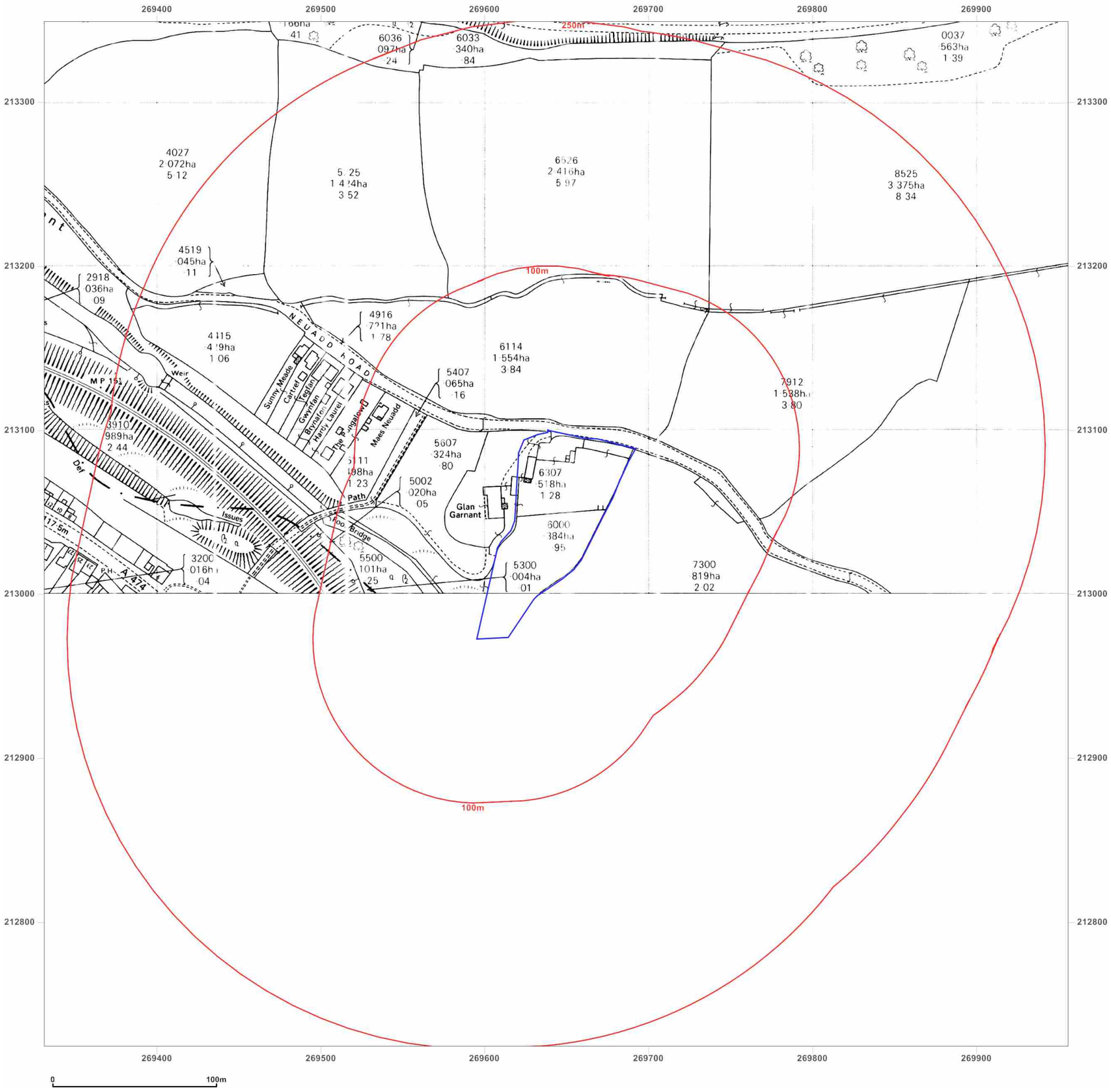

esp
ENGINEERS
GEOLOGISTS
SCIENTISTS

Site Details:

GLAN GARNANT CARE HOME,
GLAN GARNANT, NEUADD
ROAD, GWAUN CAE GURWEN,
SA18 1UF

Client Ref: 7202e_Glangarnant_Home_PO7961_BC
Report Ref: ESP-5933249
Grid Ref: 269643, 213037

Map Name: National Grid

Map date: **1983**

Scale: 1:2,500

Printed at: 1:2,500

N
W E
S

Surveyed N/A
Revised N/A
Edition N/A
Copyright N/A
Levelled N/A

Groundsure INSIGHTS

Produced by
Groundsure Insights
www.groundsure.com

Powered by OS

Supplied by:
http://www.earthsciencepartnership.co.uk
[redacted]

© Crown copyright and database rights 2018 Ordnance Survey 100035207

Production date: 09 April 2019

Map legend available at:
www.groundsure.com/sites/default/files/groundsure_legend.pdf

esp
ENGINEERS
GEOLOGISTS
SCIENTISTS

Site Details:

GLAN GARNANT CARE HOME,
GLAN GARNANT, NEUADD
ROAD, GWAUN CAE GURWEN,
SA18 1UF

Client Ref: 7202e_Glangarnant_Home_PO7961_BC
Report Ref: ESP-5933249
Grid Ref: 269643, 213037

Map Name: National Grid

Map date: **1991-1993**

Scale: 1:2,500

Printed at: 1:2,500

N
W E
S

Surveyed N/A
Revised N/A
Edition N/A
Copyright 1993
Levelled N/A

Surveyed 1991
Revised 1991
Edition N/A
Copyright 1991
Levelled N/A

Groundsure INSIGHTS

Produced by
Groundsure Insights
www.groundsure.com

Powered by OS

Supplied by:
http://www.earthsciencepartnership.co.uk
[redacted]

© Crown copyright and database rights 2018 Ordnance Survey 100035207

Production date: 09 April 2019

Map legend available at:
www.groundsure.com/sites/default/files/groundsure_legend.pdf

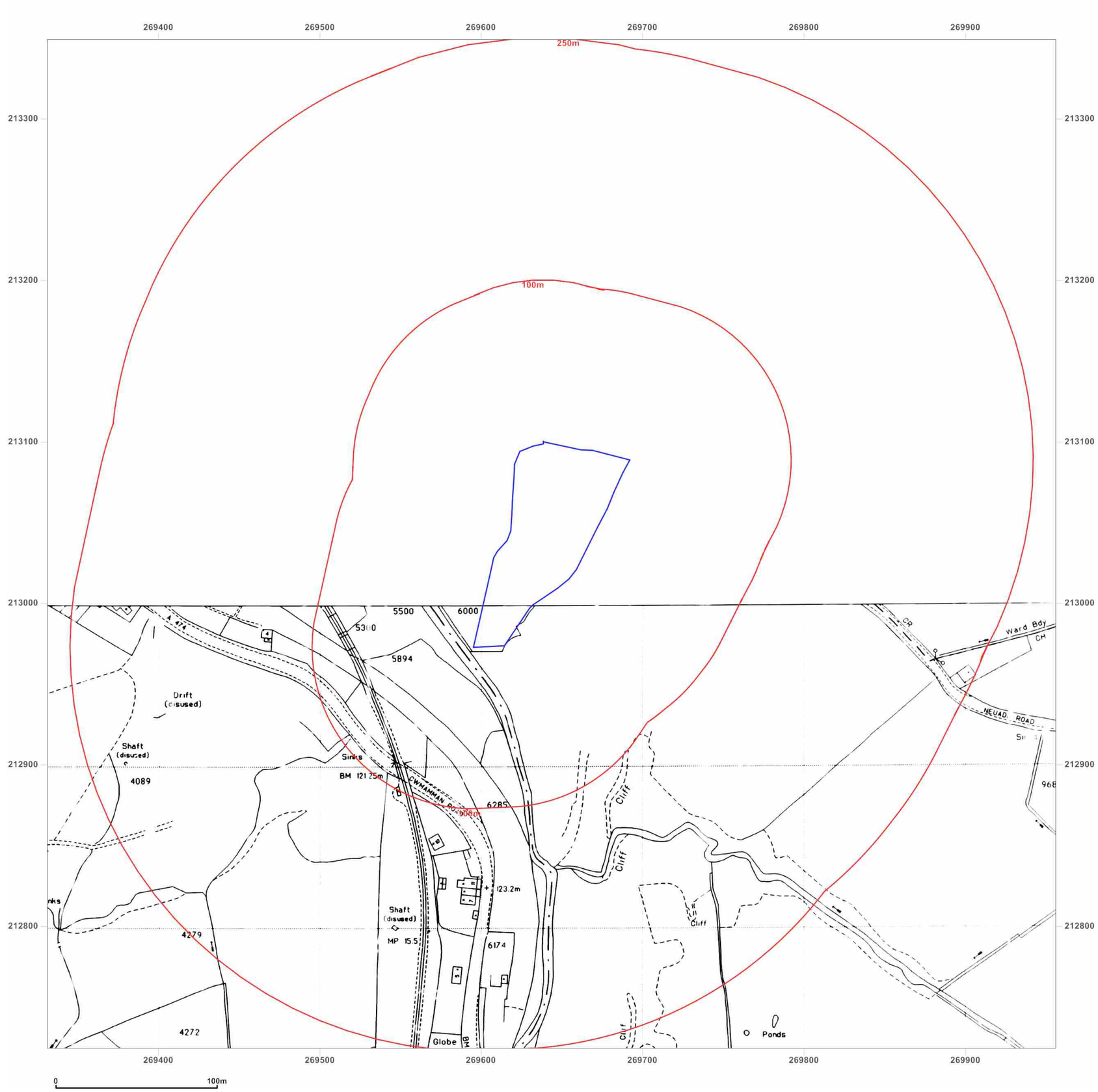

esp
ENGINEERS
GEOLOGISTS
SCIENTISTS

Site Details:

GLAN GARNANT CARE HOME,
GLAN GARNANT, NEUADD
ROAD, GWAUN CAE GURWEN,
SA18 1UF

Client Ref: 7202e_Glangarnant_Home_PO7961_BC
Report Ref: ESP-5933249
Grid Ref: 269643, 213037

Map Name: National Grid

Map date: **1993**

Scale: 1:2,500

Printed at: 1:2,500

N
W E
S

Surveyed N/A
Revised N/A
Edition N/A
Copyright 1993
Levelled N/A

Groundsure INSIGHTS

Produced by
Groundsure Insights
www.groundsure.com

Powered by OS

Supplied by:
http://www.earthsciencepartnership.co.uk
[redacted]

© Crown copyright and database rights 2018 Ordnance Survey 100035207

Production date: 09 April 2019

Map legend available at:
www.groundsure.com/sites/default/files/groundsure_legend.pdf

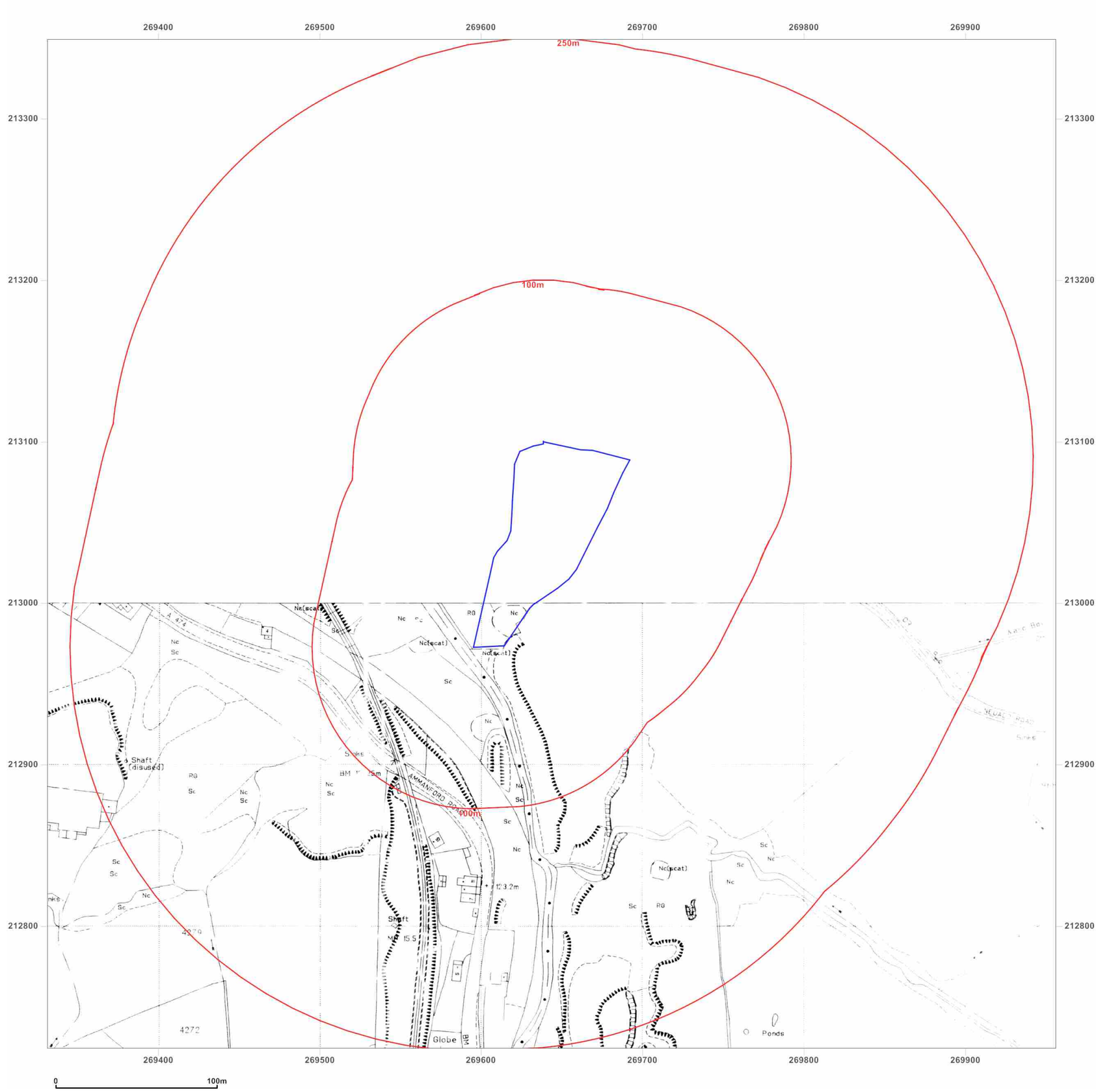

esp
ENGINEERS
GEOLOGISTS
SCIENTISTS

Site Details:

GLAN GARNANT CARE HOME,
GLAN GARNANT, NEUADD
ROAD, GWAUN CAE GURWEN,
SA18 1UF

Client Ref: 7202e_Glangarnant_Home_PO7961_BC
Report Ref: ESP-5933249
Grid Ref: 269643, 213037

Map Name: National Grid

Map date: **1995**

Scale: 1:2,500

Printed at: 1:2,500

N
W E
S

Surveyed N/A
Revised N/A
Edition N/A
Copyright 1995
Levelled N/A

Groundsure INSIGHTS

Produced by
Groundsure Insights
www.groundsure.com

Powered by OS

Supplied by:
http://www.earthsciencepartnership.co.uk
[redacted]

© Crown copyright and database rights 2018 Ordnance Survey 100035207

Production date: 09 April 2019

Map legend available at:
www.groundsure.com/sites/default/files/groundsure_legend.pdf



esp
ENGINEERS
GEOLOGISTS
SCIENTISTS

Site Details:

GLAN GARNANT CARE HOME,
GLAN GARNANT, NEUADD
ROAD, GWAUN CAE GURWEN,
SA18 1UF

Client Ref: 7202e_Glangarnant_Home_PO7961_BC
Report Ref: ESP-5933249
Grid Ref: 269643, 213037

Map Name: National Grid

Map date: **1995**

Scale: 1:2,500

Printed at: 1:2,500

N
W E
S

Surveyed N/A
Revised N/A
Edition N/A
Copyright N/A
Levelled N/A

Groundsure INSIGHTS

Produced by
Groundsure Insights
www.groundsure.com

Powered by OS

Supplied by:
http://www.earthsciencepartnership.co.uk

[redacted]

© Crown copyright and database rights 2018 Ordnance Survey 100035207

Production date: 09 April 2019

Map legend available at:
www.groundsure.com/sites/default/files/groundsure_legend.pdf