Site Details:

275966, 189794

Client Ref: 5897e
Report Ref: ESP-2129826
Grid Ref: 275906, 189830

Map Name: County Series

Map date: **1897-1900**

Scale: 1:10,560

Printed at: 1:10,560

N
W E
S

Surveyed 1876
Revised 1897
Edition N/A
Copyright N/A
Levelled N/A

Surveyed 1876
Revised 1900
Edition N/A
Copyright N/A
Levelled N/A

Produced by
Groundsure Insights
www.groundsure.com

Supplied by:
http://www.earthsciencepartnership.co.uk
enquiries@earthsciencepartnership.com

© Crown copyright and database rights 2015 Ordnance Survey 100035207

Production date: 01 June 2015

To view map legend click here *Legend*

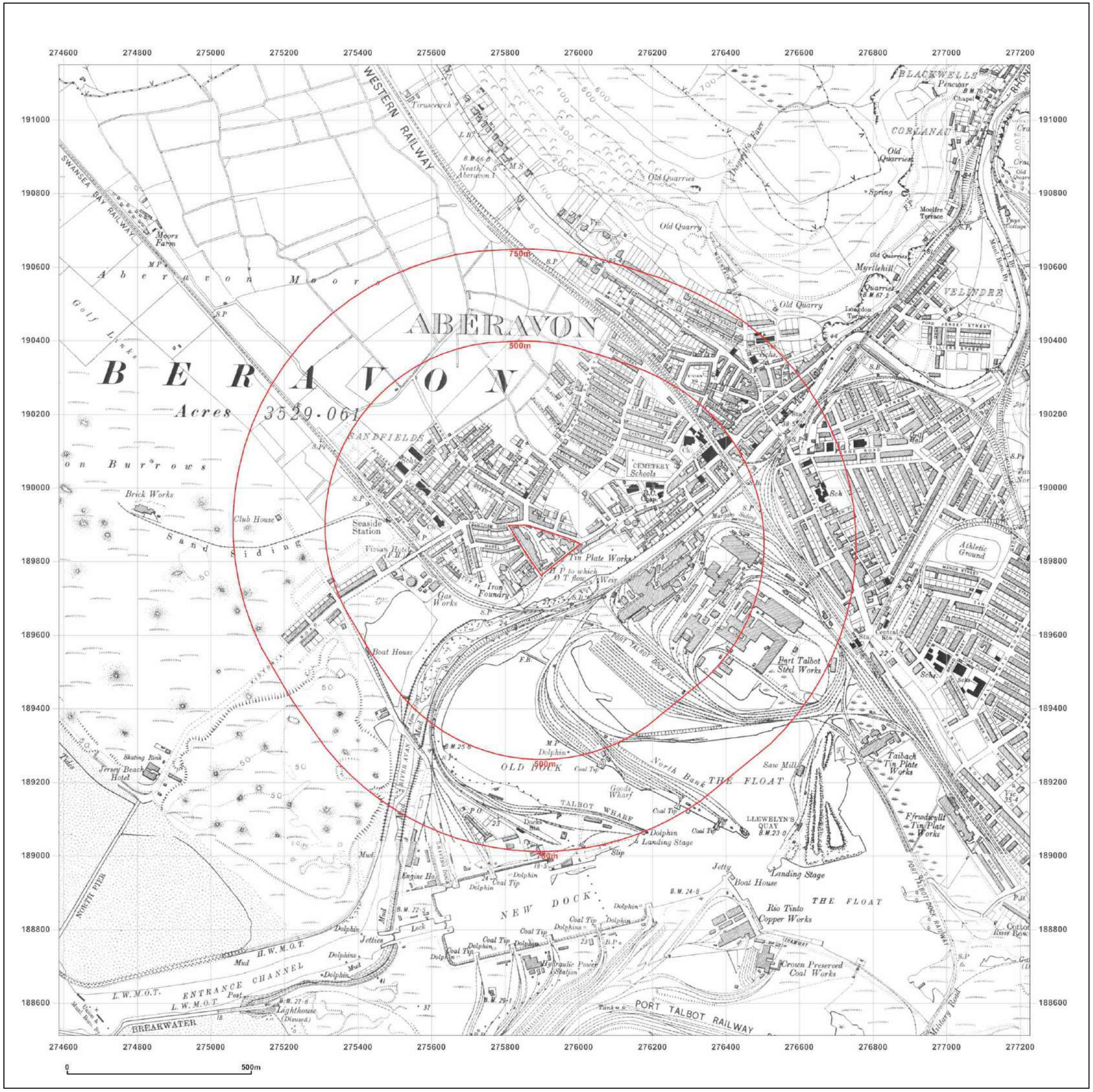

Site Details:

275966, 189794

Client Ref: 5897e
Report Ref: ESP-2129826
Grid Ref: 275906, 189830

Map Name: County Series

Map date: **1914**

Scale: 1:10,560

Printed at: 1:10,560

N
W E
S

Surveyed 1875
Revised 1914
Edition N/A
Copyright N/A
Levelled N/A

Surveyed 1875
Revised 1914
Edition N/A
Copyright N/A
Levelled N/A

Produced by
Groundsure Insights
www.groundsure.com

Supplied by:
http://www.earthsciencepartnership.co.uk
enquiries@earthsciencepartnership.com

© Crown copyright and database rights 2015 Ordnance Survey 100035207

Production date: 01 June 2015

To view map legend click here *Legend*

Site Details:

275966, 189794

Client Ref: 5897e
Report Ref: ESP-2129826
Grid Ref: 275906, 189830

Map Name: County Series

Map date: **1921**

Scale: 1:10,560

Printed at: 1:10,560

N
W E
S

Surveyed 1875
Revised 1921
Edition N/A
Copyright N/A
Levelled N/A

Surveyed 1875
Revised 1921
Edition N/A
Copyright N/A
Levelled N/A

Produced by
Groundsure Insights
www.groundsure.com

Supplied by:
http://www.earthsciencepartnership.co.uk
enquiries@earthsciencepartnership.com

© Crown copyright and database rights 2015 Ordnance Survey 100035207

Production date: 01 June 2015

To view map legend click here *Legend*

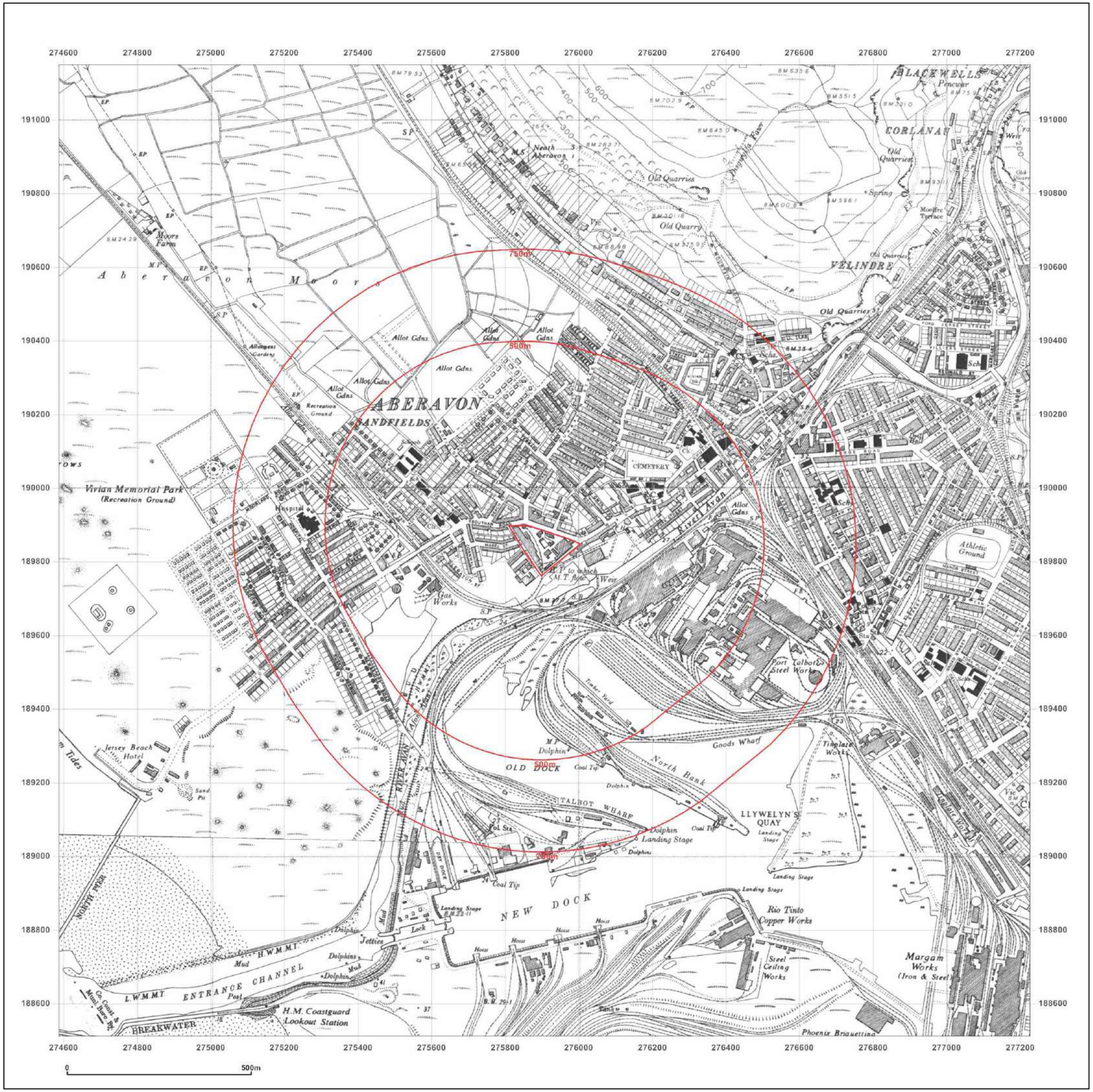

Site Details:

275966, 189794

Client Ref: 5897e
Report Ref: ESP-2129826
Grid Ref: 275906, 189830

Map Name: County Series

Map date: **1947-1949**

Scale: 1:10,560

Printed at: 1:10,560

N
W E
S

Surveyed 1875
Revised 1947
Edition N/A
Copyright N/A
Levelled N/A

Surveyed 1875
Revised 1875
Edition N/A
Copyright N/A
Levelled N/A

Produced by
Groundsure Insights
www.groundsure.com

Supplied by:
http://www.earthsciencepartnership.co.uk
enquiries@earthsciencepartnership.com

© Crown copyright and database rights 2015 Ordnance Survey 100035207

Production date: 01 June 2015

To view map legend click here *Legend*

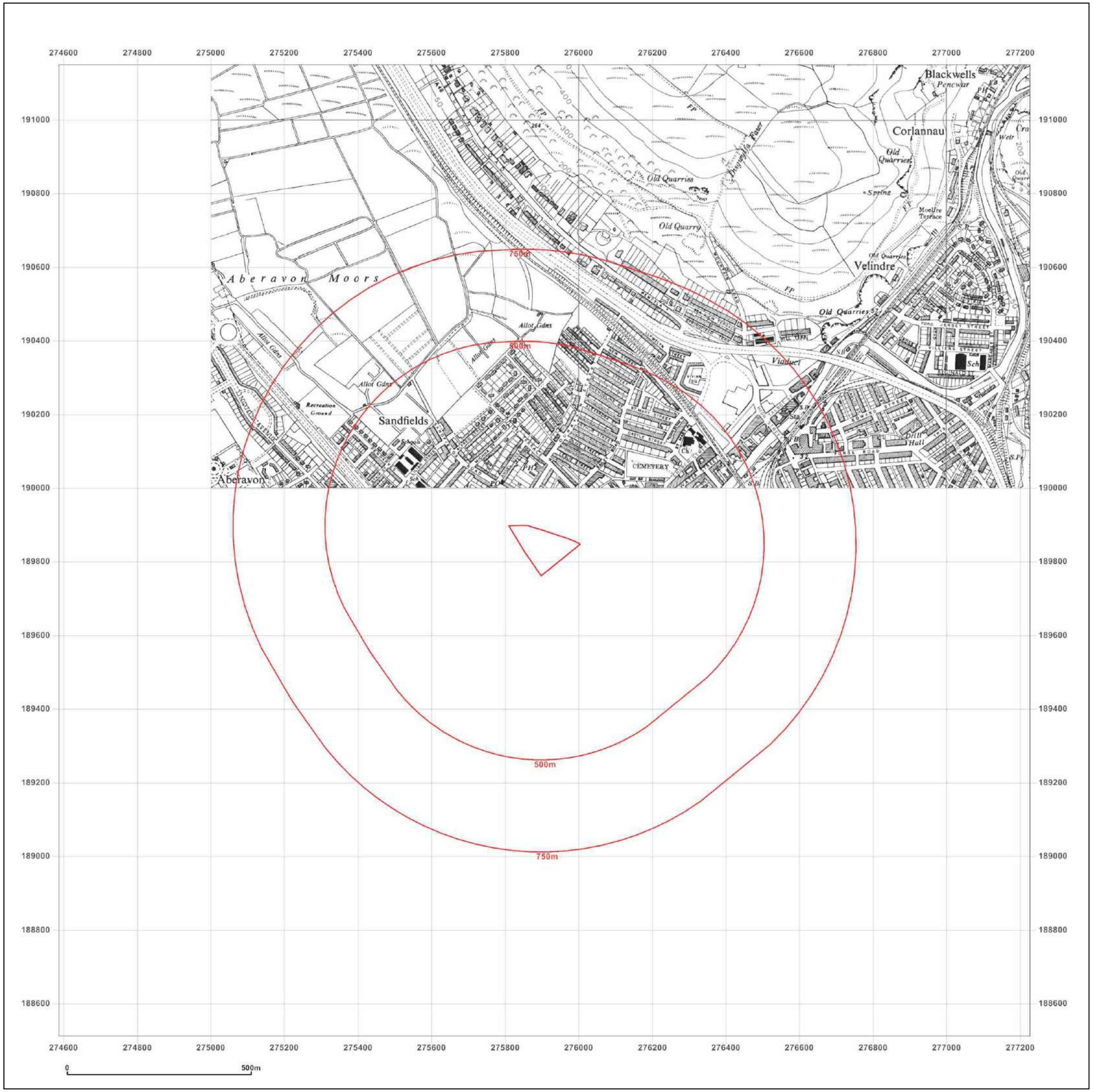

Site Details:

275966, 189794

Client Ref: 5897e
Report Ref: ESP-2129826
Grid Ref: 275906, 189830

Map Name: Provisional

Map date: **1957**

Scale: 1:10,560

Printed at: 1:10,560

N
W E
S

Surveyed 1957
Revised 1957
Edition N/A
Copyright N/A
Levelled N/A

Produced by
Groundsure Insights
www.groundsure.com

Supplied by:
http://www.earthsciencepartnership.co.uk
enquiries@earthsciencepartnership.com

Licensed Partner

© Crown copyright and database rights 2015 Ordnance Survey 100035207

Production date: 01 June 2015

To view map legend click here *Legend*

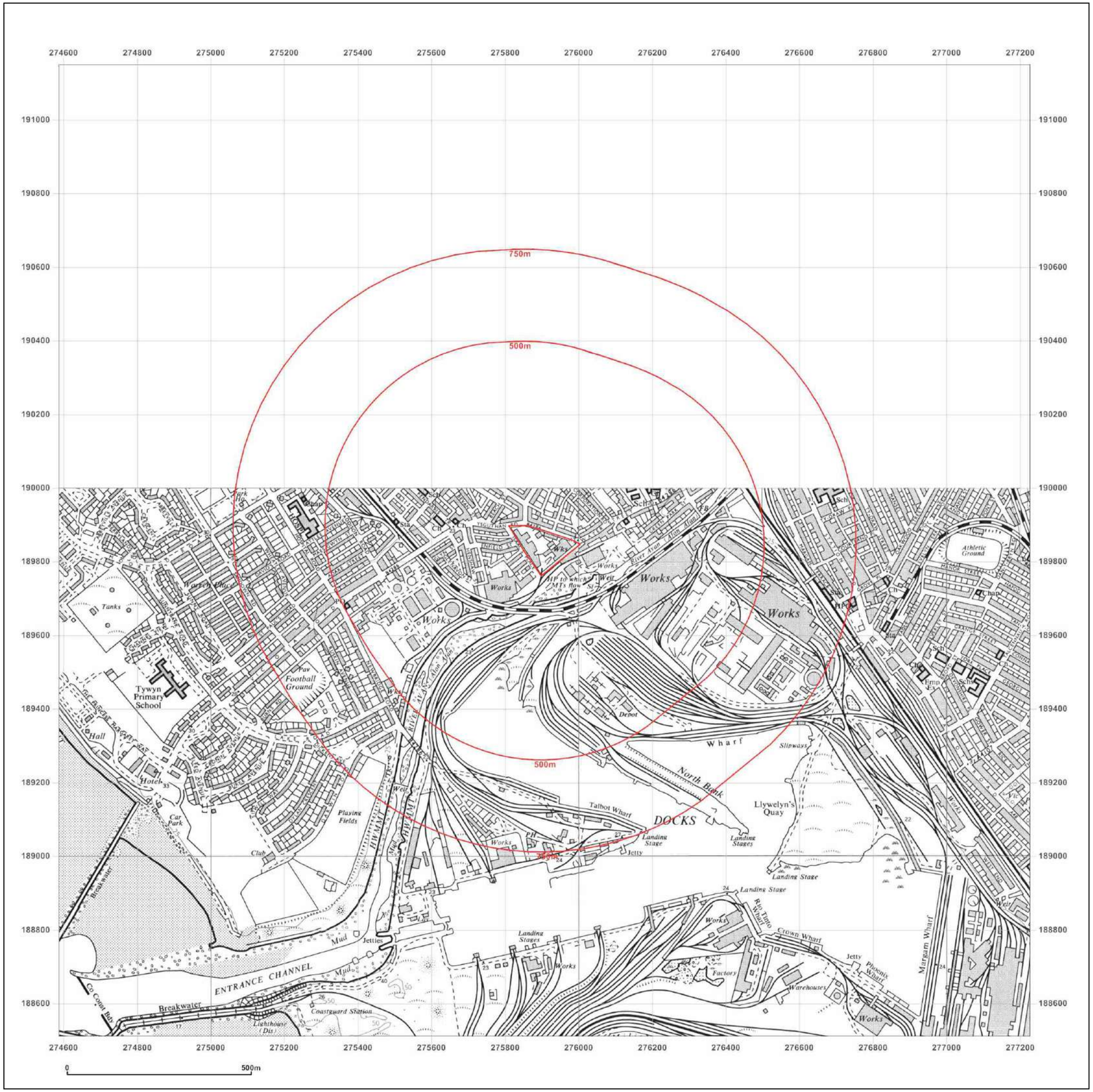

Site Details:

275966, 189794

Client Ref: 5897e
Report Ref: ESP-2129826
Grid Ref: 275906, 189830

Map Name: Provisional

Map date: **1965**

Scale: 1:10,560

Printed at: 1:10,560

N
W E
S

Surveyed 1965
Revised 1965
Edition N/A
Copyright N/A
Levelled N/A

Produced by
Groundsure Insights
www.groundsure.com

Supplied by:
http://www.earthsciencepartnership.co.uk
enquiries@earthsciencepartnership.com

© Crown copyright and database rights 2015 Ordnance Survey 100035207

Production date: 01 June 2015

To view map legend click here *Legend*

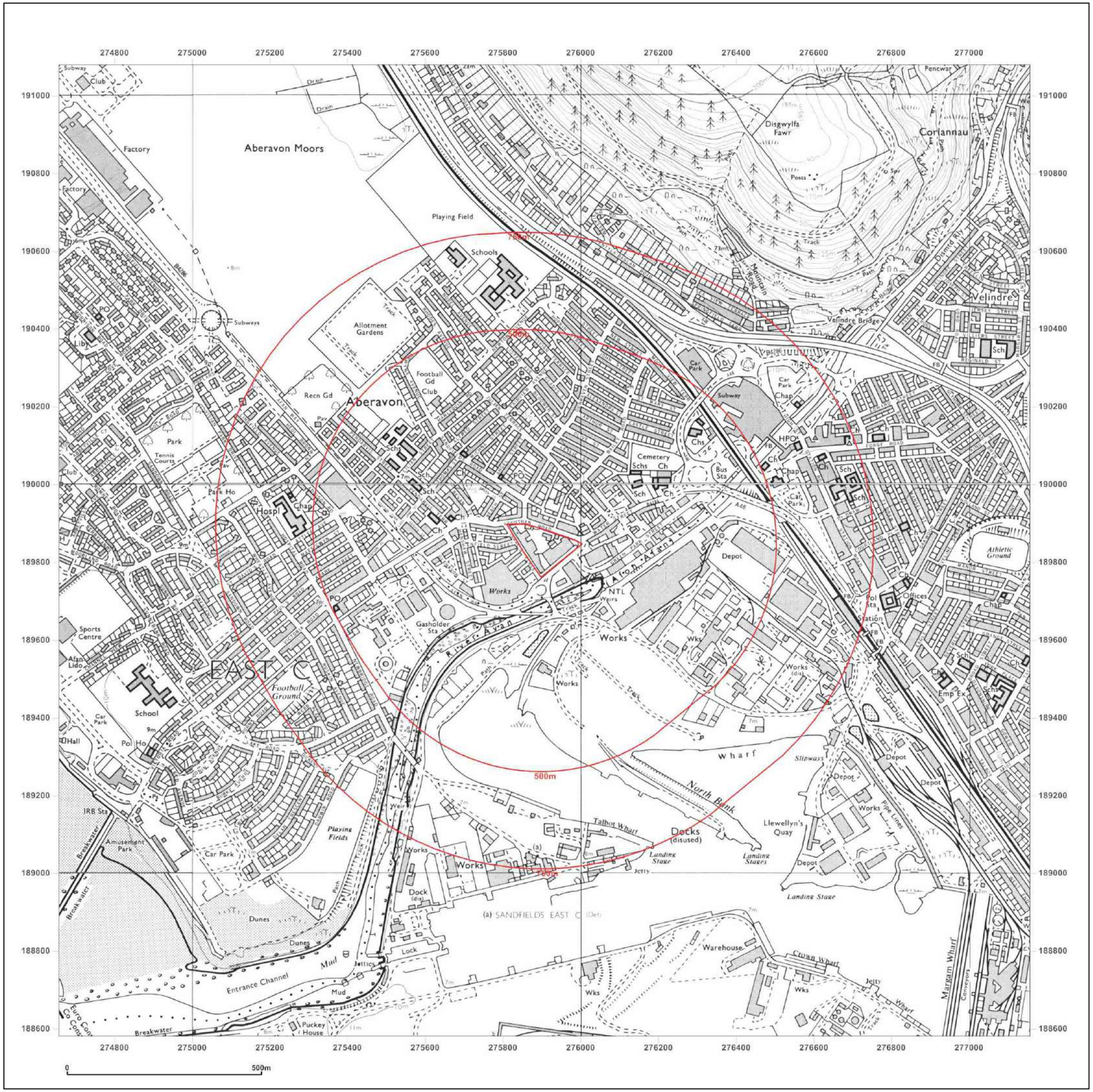

EARTH SCIENCE PARTNERSHIP ESP

Site Details:

275966, 189794

Client Ref: 5897e
Report Ref: ESP-2129826
Grid Ref: 275906, 189830

Map Name: National Grid

Map date: **1978-1979**

Scale: 1:10,000

Printed at: 1:10,000

N
W E
S

Surveyed 1977
Revised 1978
Edition N/A
Copyright N/A
Levelled N/A

Surveyed 1977
Revised 1978
Edition N/A
Copyright N/A
Levelled N/A

Surveyed 1977
Revised 1979
Edition N/A
Copyright N/A
Levelled N/A

Groundsure INSIGHTS

Produced by
Groundsure Insights
www.groundsure.com

Ordnance Survey Licensed Partner

Supplied by:
http://www.earthsciencepartnership.co.uk
enquiries@earthsciencepartnership.com

© Crown copyright and database rights 2015 Ordnance Survey 100035207

Production date: 01 June 2015

To view map legend click here *Legend*