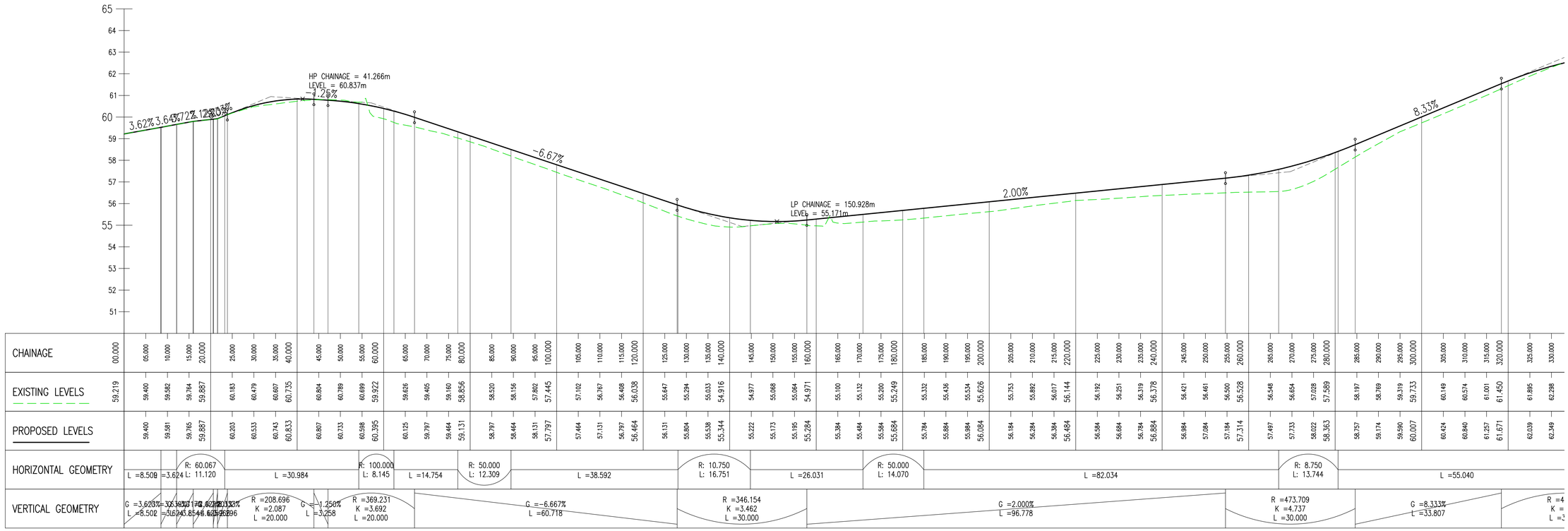

RD1 – LONGSECTION

SCALE: H 1:500,V 1:10.



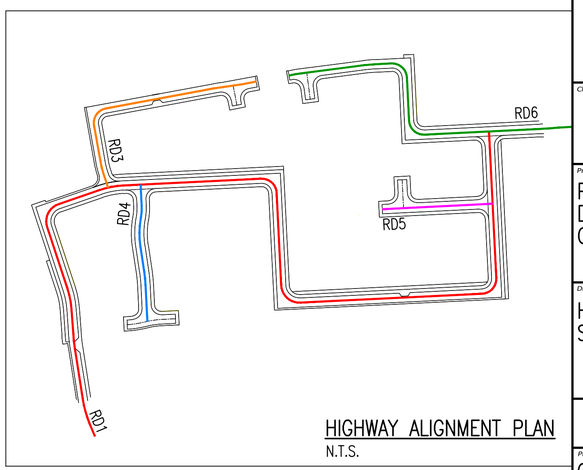

HIGHWAY ALIGNMENT PLAN

N.T.S.

GENERAL NOTES

1. DO NOT SCALE THIS DRAWING.
2. CONTRACTOR TO CHECK ALL DIMENSIONS AND REPORT ALL ERRORS AND OMISSIONS TO THE ENGINEER.
3. ANY DISCREPANCY TO BE REPORTED IMMEDIATELY TO THE ENGINEER.
4. THIS DRAWING TO BE READ IN CONJUNCTION WITH ALL RELEVANT ARCHITECTS, SUBCONTRACTORS AND SPECIALISTS DRAWINGS AND SPECIFICATIONS.

Rev.	Detail	By	Date

Revisions

Reinforcement schedules nos.

CONSULT
Structural & Civil Engineering Consultants

First Floor
7 St James Crescent
Swansea
SA16DP

Telephone +44 1792 473 182
e-mail admin@cb3consult.co.uk
web www.cb3consult.co.uk

Client
Hale

Project
PHASE 5 RESIDENTIAL DEVELOPMENT AT CRYMLYN GROVE, SKEWEN

Drawing Title
HIGHWAY LONGSECTIONS SHEET 1 OF 2

PRELIMINARY

Project No.	Drawing No.
C1600	C-SK16

Scales	Date	Revision
1:500	06.02.25	—

Drawn	Checked	Sheet Size
DH	TE	A1

© This drawing may not be copied without prior written permission