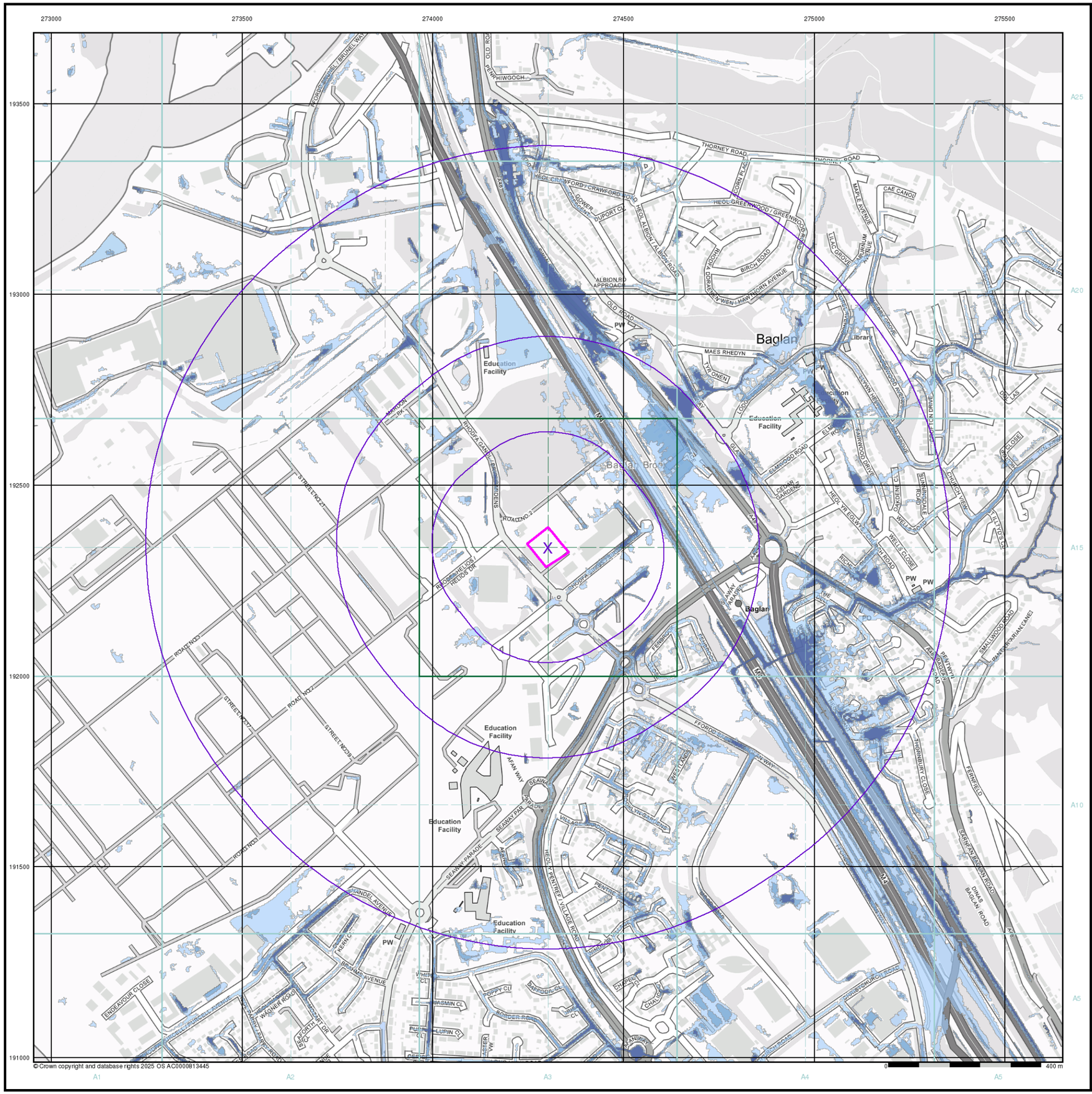

General

- Specified Site
- Specified Buffer(s)
- Bearing Reference Point

Risk of Flooding from Surface Water

- High - 30 Year Return
- Medium - 100 Year Return
- Low - 1000 Year Return

Suitability

See the suitability map below

- National to county
- County to town
- Town to street
- Street to parcels of land
- Property

EA/NRW Suitability Map - Slice A

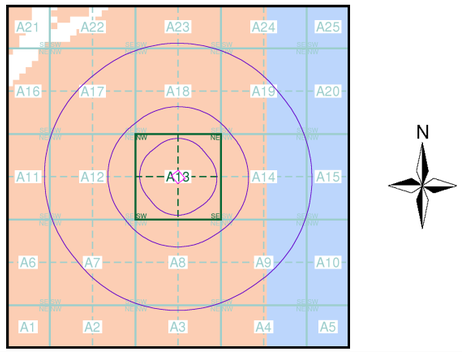

Order Details

Order Number:	367690706_1_1
Customer Ref:	PRO1013
National Grid Reference:	274300, 192340
Slice:	A
Site Area (Ha):	0.58
Search Buffer (m):	1000

Site Details

Craftsmen Flooring Ltd, Seaway Parade Industrial Estate, Baglan, PORT TALBOT, SA12 7BR

Landmark INFORMATION GROUP
Tel: 0844 844 9952
Fax: 0844 844 9951
Web: www.envirocheck.co.uk

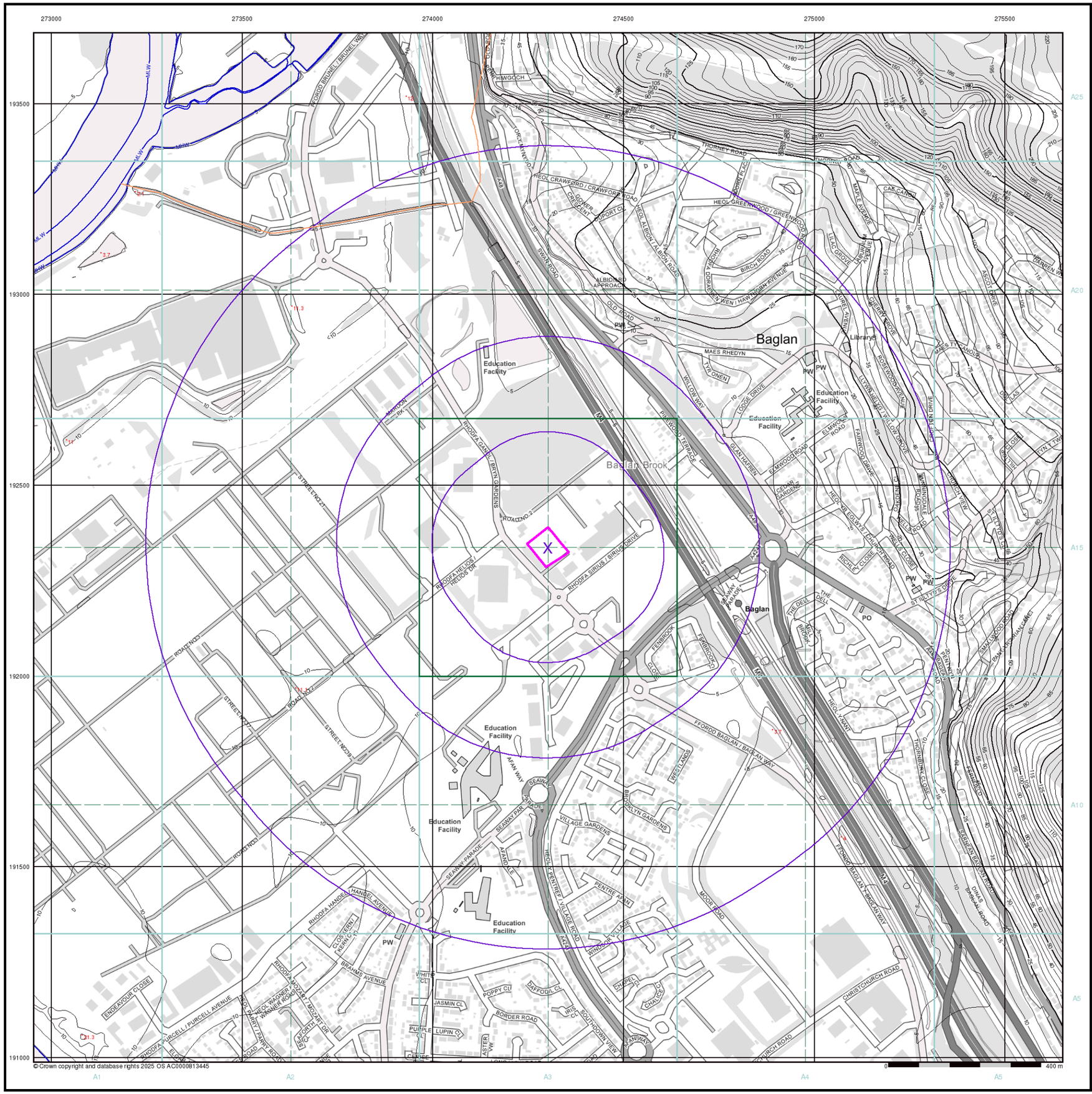

sirius

WFD Surface Waters Map

General

Specified Site | Specified Buffer(s) | Bearing Reference Point

Slice | Map ID

Water Framework Directive - Surface Water Quality

- High
- Good
- Moderate
- Poor
- Bad

Contours (height in meters)

Standard Contour — 105

Master Contour — 100

Spot Height — 167.3

MLW — Mean Low Water

MHW — Mean High Water

WFD Surface Waters Map - Slice A

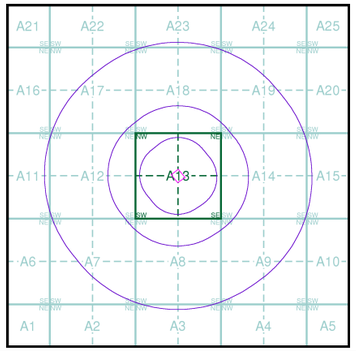

N

Order Details

Order Number:	367690706_1_1
Customer Ref:	PRO1013
National Grid Reference:	274300, 192340
Slice:	A
Site Area (Ha):	0.58
Search Buffer (m):	1000

Site Details

Craftsmen Flooring Ltd, Seaway Parade Industrial Estate, Baglan, PORT TALBOT, SA12 7BR

Landmark INFORMATION GROUP

Tel: 0844 844 9952
Fax: 0844 844 9951
Web: www.envirocheck.co.uk

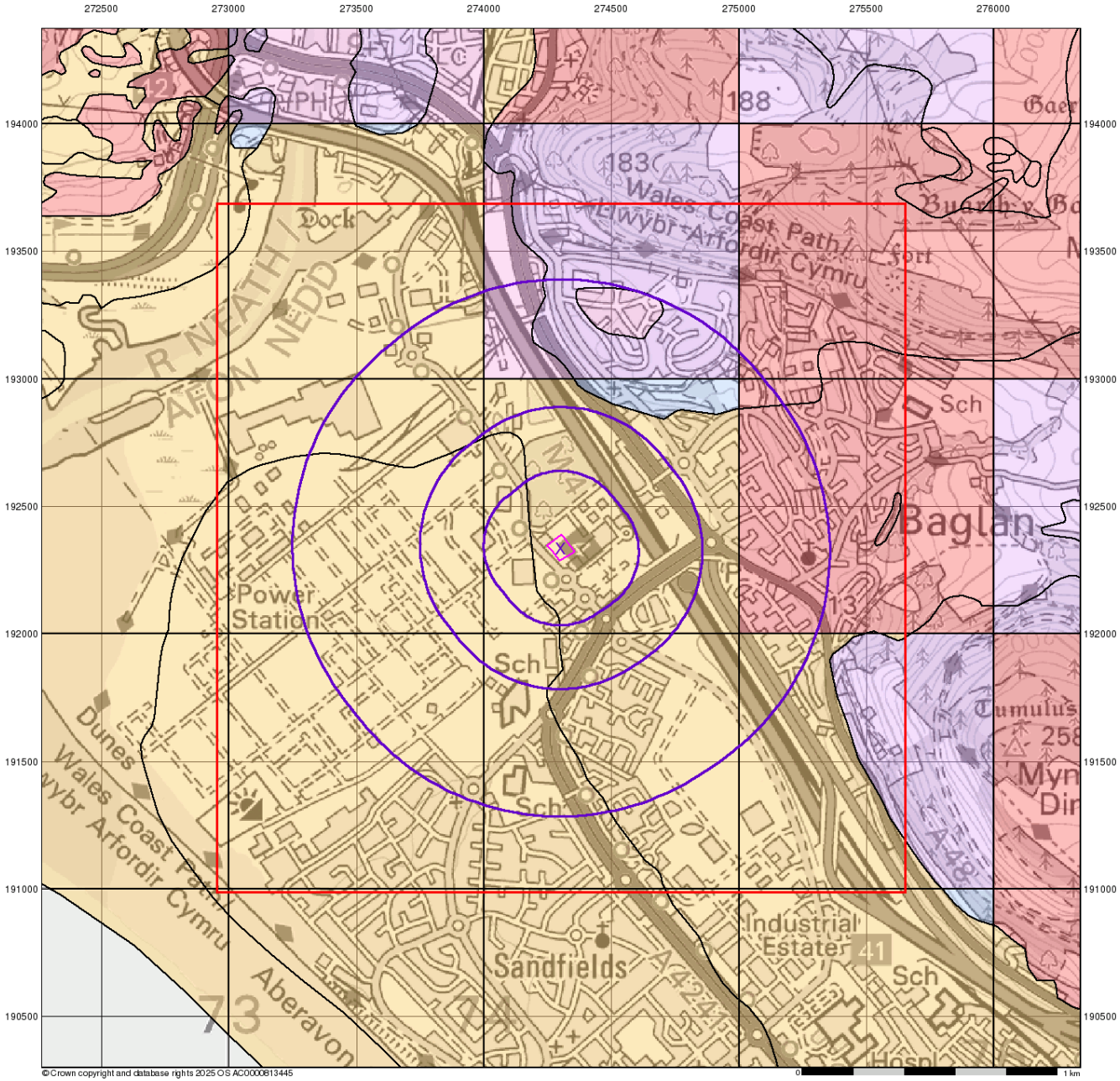

©Crown copyright and database rights 2025 OS AC0000813445

Groundwater Vulnerability

General

Specified Site
Specified Buffer(s)
Bearing Reference Point
Slice
Map ID

Agency and Hydrological

Bedrock Aquifers	Superficial Aquifers
High Vulnerability, Principal Aquifer	High Vulnerability, Principal Aquifer
High Vulnerability, Secondary Aquifer	High Vulnerability, Secondary Aquifer
Medium Vulnerability, Principal Aquifer	Medium Vulnerability, Principal Aquifer
Medium Vulnerability, Secondary Aquifer	Medium Vulnerability, Secondary Aquifer
Low Vulnerability, Principal Aquifer	Low Vulnerability, Principal Aquifer
Low Vulnerability, Secondary Aquifer	Low Vulnerability, Secondary Aquifer

Unproductive Aquifer
Soluble Rock

Site Sensitivity Context Map - Slice A

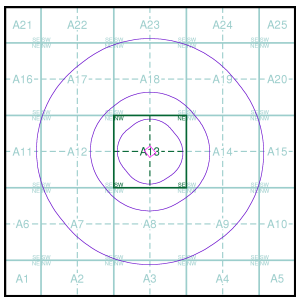

N

Order Details

Order Number:	367690706_1_1
Customer Ref:	PRO1013
National Grid Reference:	274300, 192340
Slice:	A
Site Area (Ha):	0.58
Search Buffer (m):	1000

Site Details

Craftsmen Flooring Ltd, Seaway Parade Industrial Estate, Baglan, PORT TALBOT, SA12 7BR

Landmark INFORMATION GROUP
Tel: 0844 844 9952
Fax: 0844 844 9951
Web: www.envirocheck.co.uk

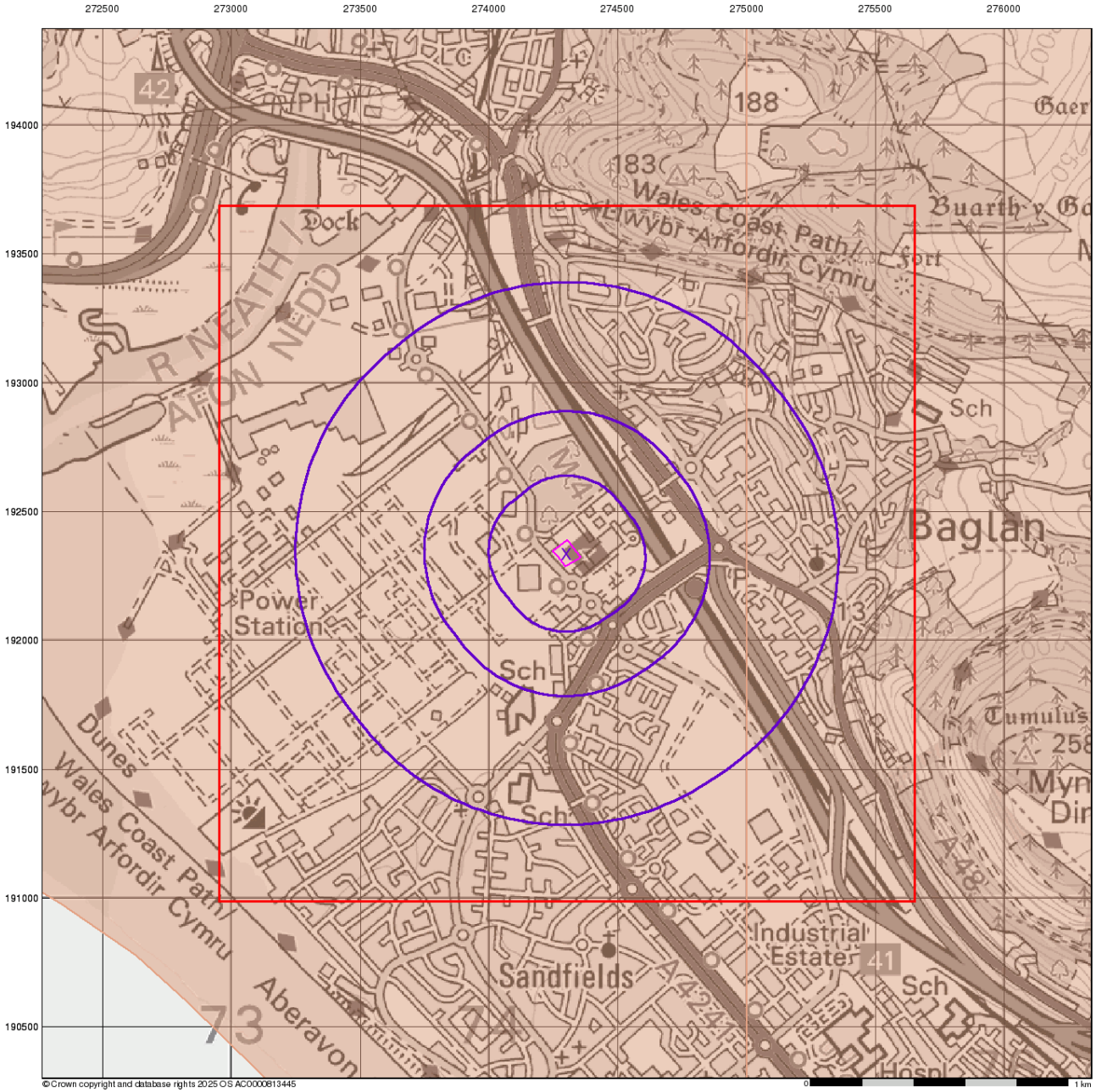

Bedrock Aquifer Designation

General

Specified Site
Specified Buffer(s)
Bearing Reference Point
Slice
Map ID

Agency and Hydrological

Geological Classes

- Principal Aquifer
- Secondary A Aquifer
- Secondary B Aquifer
- Secondary Undifferentiated
- Unproductive Strata
- Unknown
- Unknown (Lakes and Landslip)

Site Sensitivity Context Map - Slice A

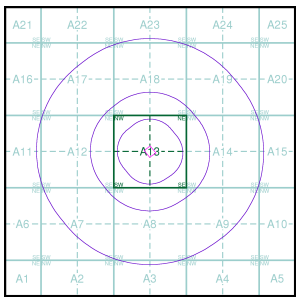

N

Order Details

Order Number:	367690706_1_1
Customer Ref:	PRO1013
National Grid Reference:	274300, 192340
Slice:	A
Site Area (Ha):	0.58
Search Buffer (m):	1000

Site Details

Craftsmen Flooring Ltd, Seaway Parade Industrial Estate, Baglan, PORT TALBOT, SA12 7BR

Landmark INFORMATION GROUP
Tel: 0844 844 9952
Fax: 0844 844 9951
Web: www.envirocheck.co.uk

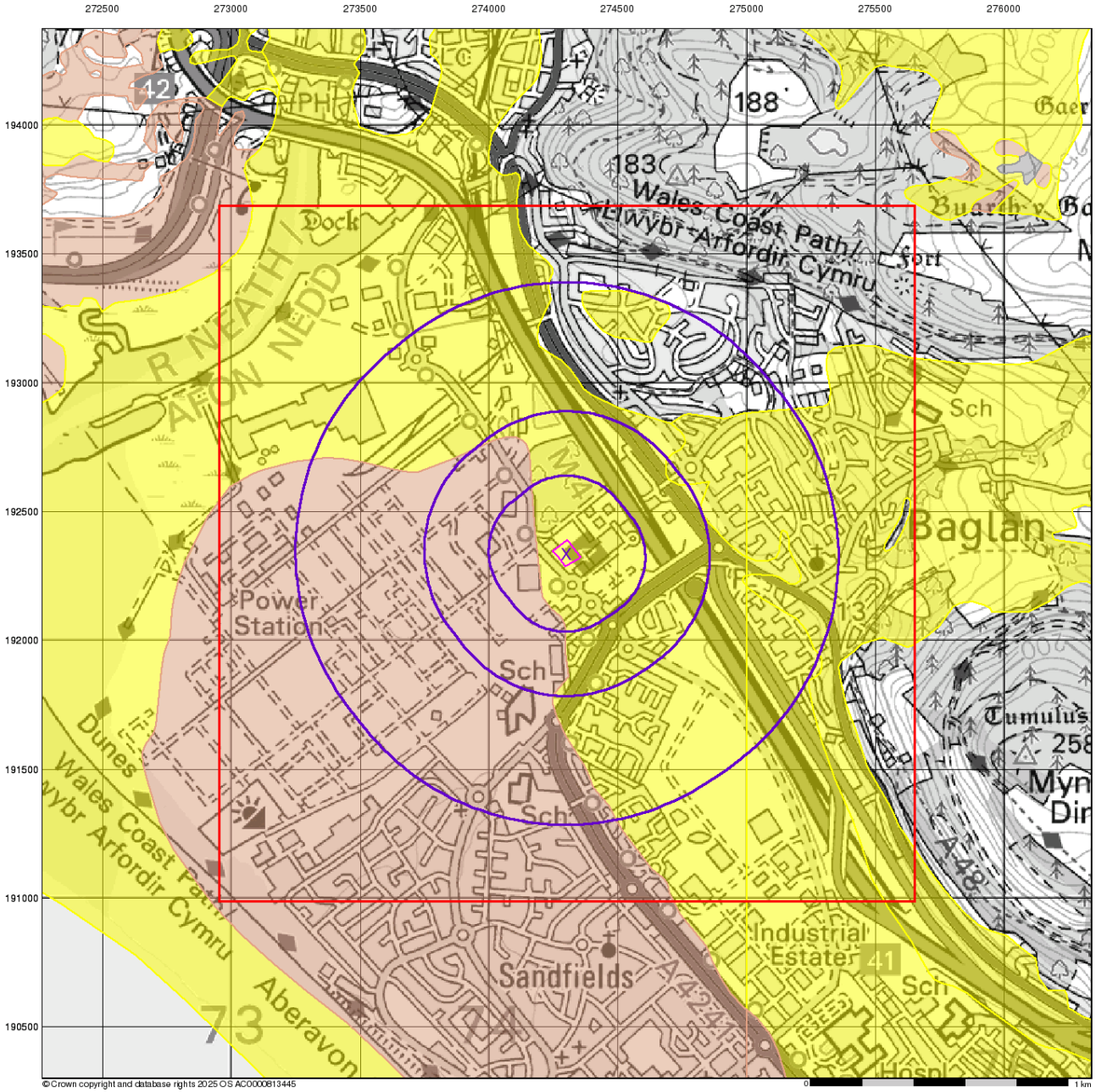

©Crown copyright and database rights 2025 OS AC0000813445

0 1 km

Superficial Aquifer Designation

General

Specified Site
Specified Buffer(s)
Bearing Reference Point
Slice
Map ID

Agency and Hydrological

Geological Classes

- Principal Aquifer
- Secondary A Aquifer
- Secondary B Aquifer
- Secondary Undifferentiated
- Unproductive Strata
- Unknown
- Unknown (Lakes and Landslip)

Site Sensitivity Context Map - Slice A

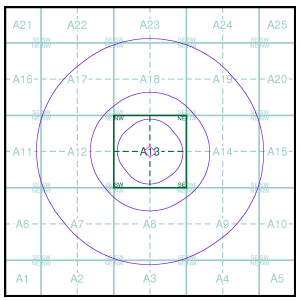

N

Order Details

Order Number:	367690706_1_1
Customer Ref:	PRO1013
National Grid Reference:	274300, 192340
Slice:	A
Site Area (Ha):	0.58
Search Buffer (m):	1000

Site Details

Craftsmen Flooring Ltd, Seaway Parade Industrial Estate, Baglan, PORT TALBOT, SA12 7BR

Landmark INFORMATION GROUP
Tel: 0844 844 9952
Fax: 0844 844 9951
Web: www.envirocheck.co.uk

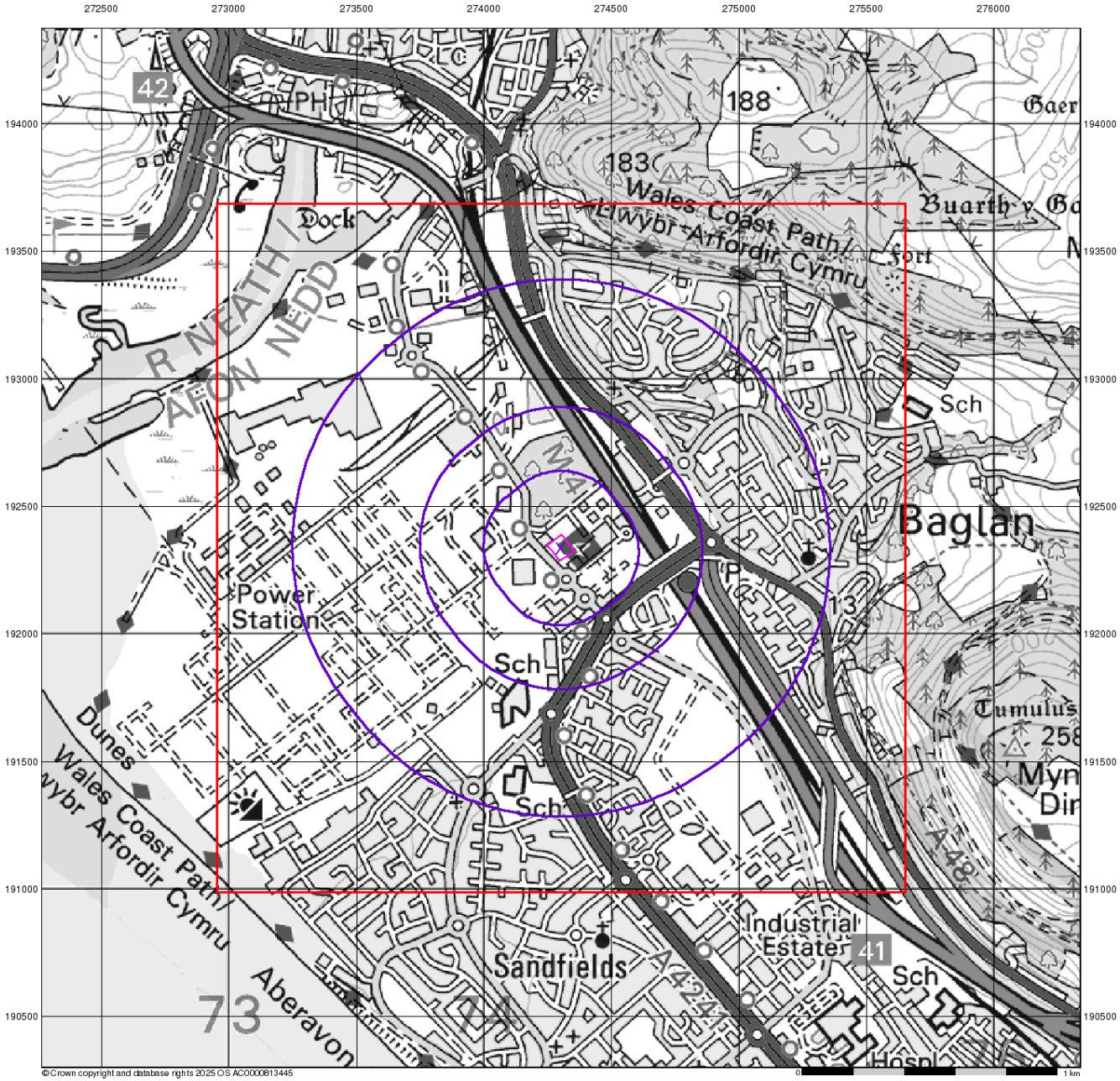

©Crown copyright and database rights 2025 OS AC0000813445

Source Protection Zones

General

Specified Site
Specified Buffer(s)
Bearing Reference Point
Slice
Map ID

Agency and Hydrological

- Inner zone (Zone 1)
- Inner zone - subsurface activity only (Zone 1c)
- Outer zone (Zone 2)
- Outer zone - subsurface activity only (Zone 2c)
- Total catchment (Zone 3)
- Total catchment - subsurface activity only (Zone 3c)
- Special interest (Zone 4)

Site Sensitivity Context Map - Slice A

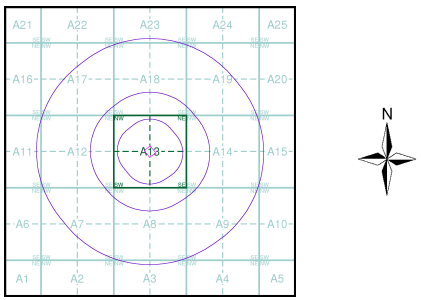

Order Details

Order Number:	367690706_1_1
Customer Ref:	PRO1013
National Grid Reference:	274300, 192340
Slice:	A
Site Area (Ha):	0.58
Search Buffer (m):	1000

Site Details

Craftsmen Flooring Ltd, Seaway Parade Industrial Estate, Baglan, PORT TALBOT, SA12 7BR

Landmark INFORMATION GROUP
Tel: 0844 844 9952
Fax: 0844 844 9951
Web: www.envirocheck.co.uk

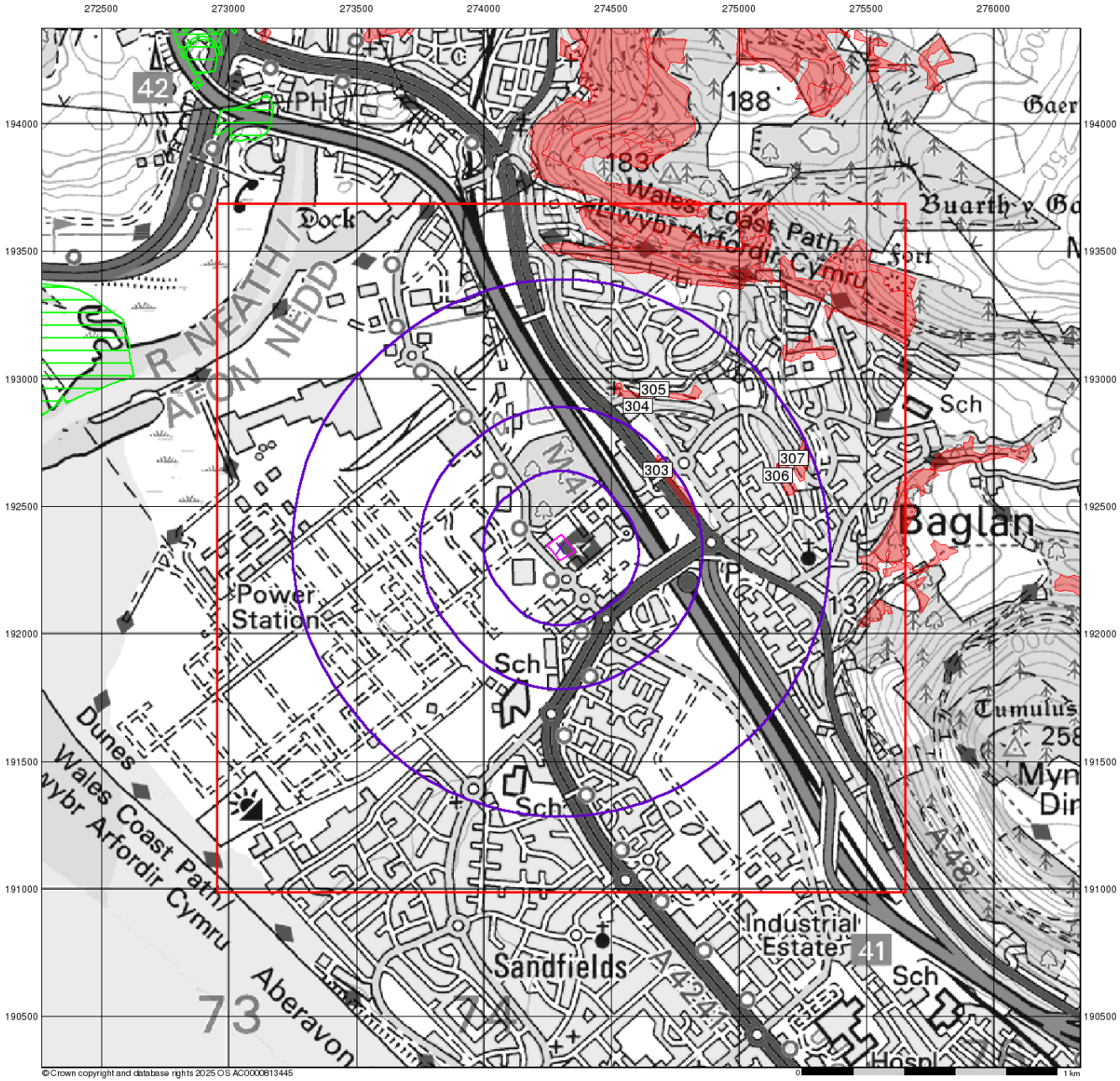

©Crown copyright and database rights 2025 OS AC0000813445

Sensitive Land Uses

General

- Specified Site
- Specified Buffer(s)
- Bearing Reference Point
- Slice
- Map ID

Sensitive Land Uses

- Ancient Woodland
- Area of Adopted Green Belt
- Area of Unadopted Green Belt
- Area of Outstanding Natural Beauty
- Environmentally Sensitive Area
- Forest Park
- Local Nature Reserve
- Marine Nature Reserve
- National Nature Reserve
- National Park
- Nitrate Sensitive Area
- Nitrate Vulnerable Zone
- Ramsar Site
- Site of Special Scientific Interest
- Special Area of Conservation
- Special Protection Area
- World Heritage Sites

Site Sensitivity Context Map - Slice A

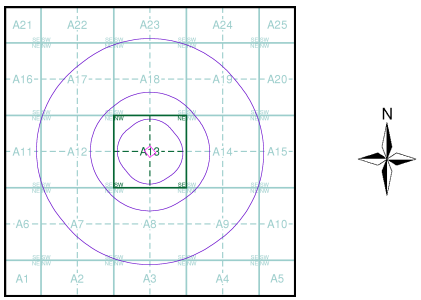

Order Details

Order Number:	367690706_1_1
Customer Ref:	PRO1013
National Grid Reference:	274300, 192340
Slice:	A
Site Area (Ha):	0.58
Search Buffer (m):	1000

Site Details

Craftsmen Flooring Ltd, Seaway Parade Industrial Estate, Baglan, PORT TALBOT, SA12 7BR

Landmark INFORMATION GROUP
Tel: 0844 844 9952
Fax: 0844 844 9951
Web: www.envirocheck.co.uk

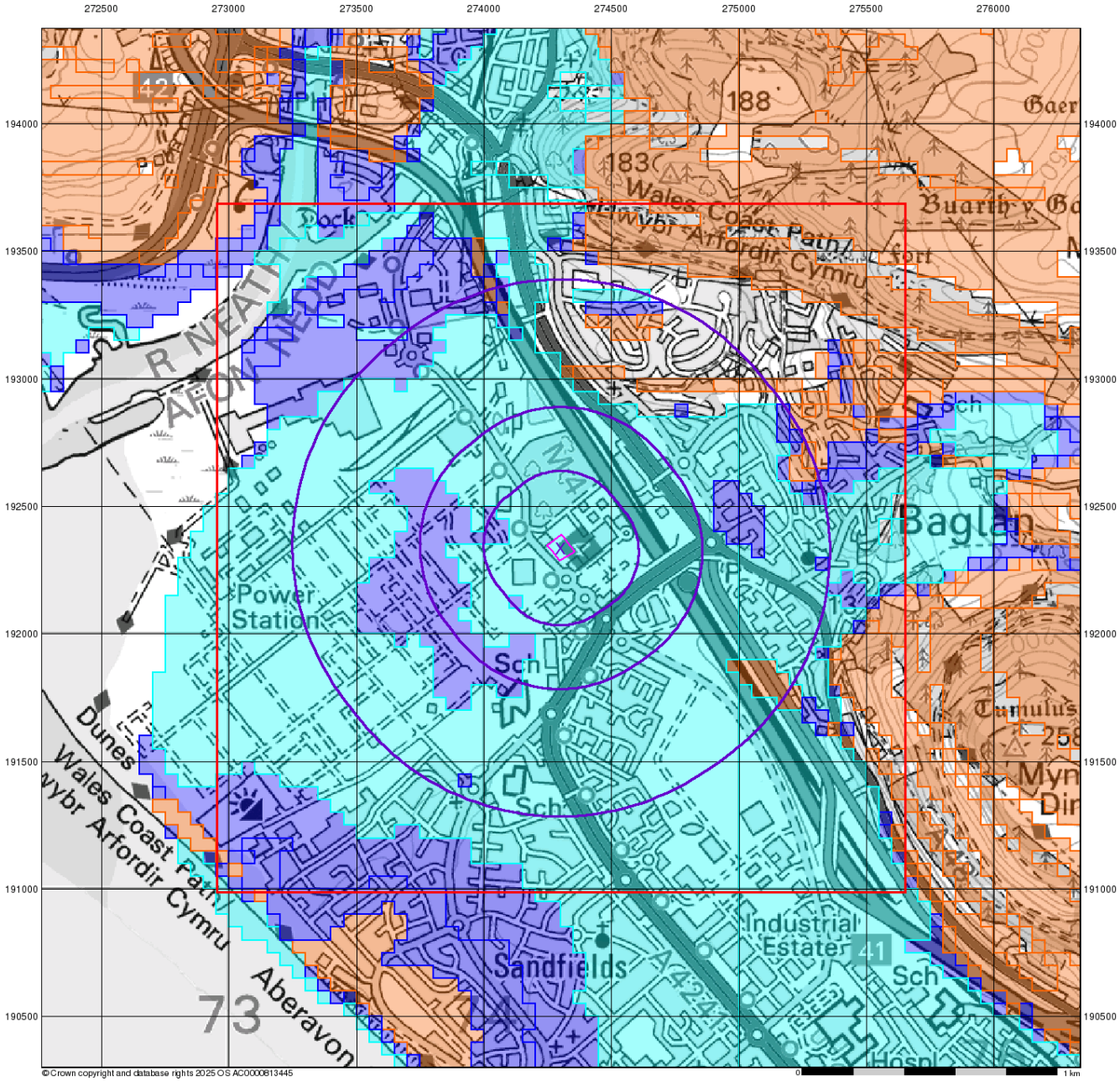

©Crown copyright and database rights 2025 OS AC0000813445

BGS Flood GFS Data

General

Specified Site
Specified Buffer(s)
Bearing Reference Point
Slice

Agency and Hydrological (Flood)

Limited Potential for Groundwater Flooding to Occur
Potential for Groundwater Flooding of Property Situated Below Ground Level
Potential for Groundwater Flooding to Occur at Surface

Site Sensitivity Context Map - Slice A

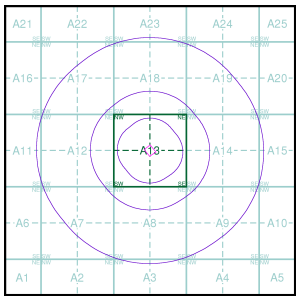

N

Order Details

Order Number:	367690706_1_1
Customer Ref:	PRO1013
National Grid Reference:	274300, 192340
Slice:	A
Site Area (Ha):	0.58
Search Buffer (m):	1000

Site Details

Craftsmen Flooring Ltd, Seaway Parade Industrial Estate, Baglan, PORT TALBOT, SA12 7BR

Landmark INFORMATION GROUP
Tel: 0844 844 9952
Fax: 0844 844 9951
Web: www.envirocheck.co.uk