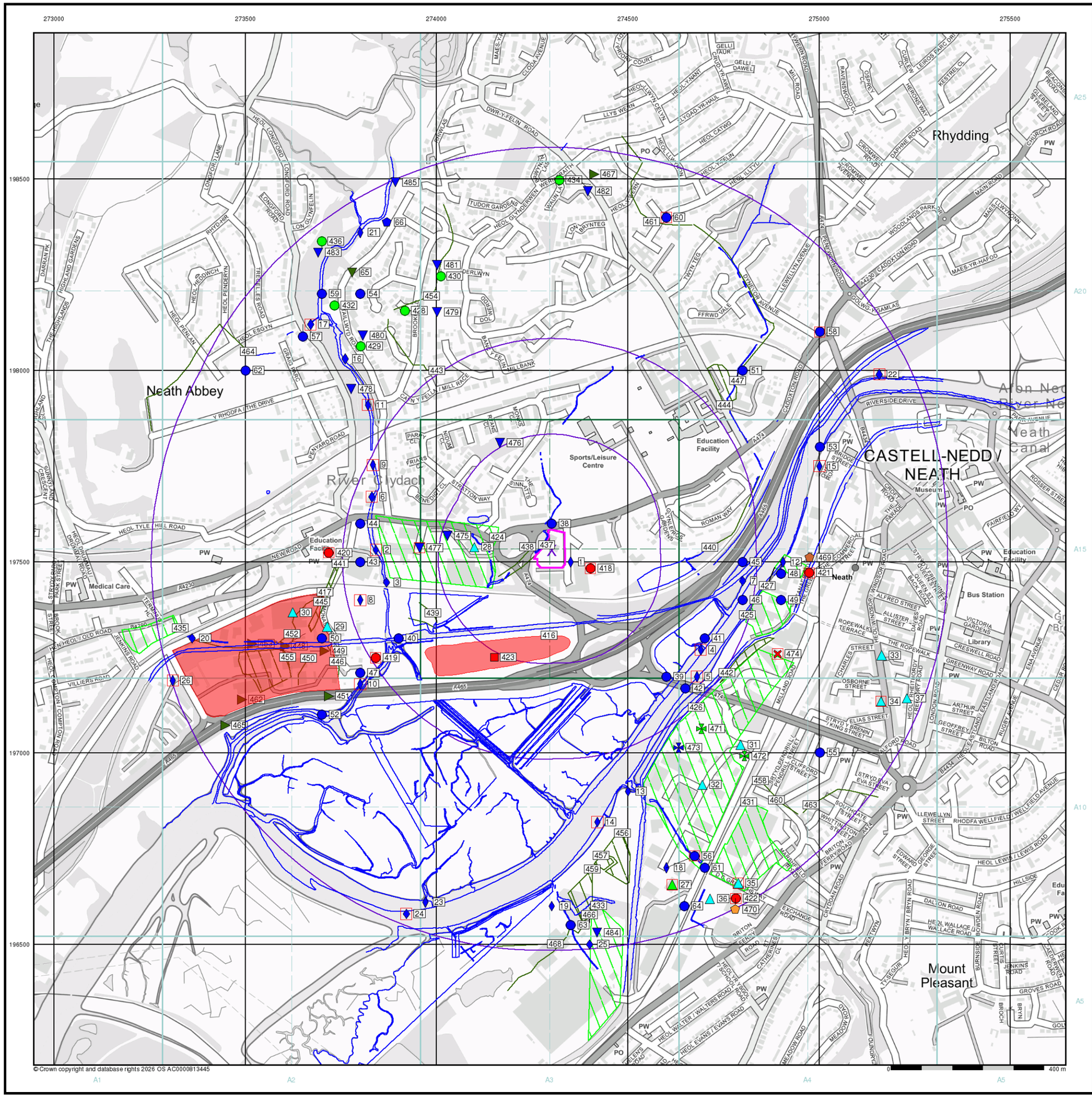

SOLMEK

General

- Specified Site
- Specified Buffer(s)
- Bearing Reference Point
- Map ID
- Several of Type at Location

Agency and Hydrological

- Contaminated Land Register Entry or Notice (Location)
- Contaminated Land Register Entry or Notice
- Discharge Consent
- Enforcement or Prohibition Notice
- Integrated Pollution Control
- Integrated Pollution Prevention Control
- Local Authority Integrated Pollution Prevention and Control
- Local Authority Pollution Prevention and Control
- Local Authority Pollution Prevention and Control Enforcement
- Pollution Incident to Controlled Waters
- Historical Prosecutions
- Prosecutions
- Registered Radioactive Substance
- River Network or Water Feature
- Substantiated Pollution Incident Register
- Water Abstraction
- Water Industry Act Referral

Hazardous Substances

- COMAH Site
- Explosive Site
- NIHHS Site
- Planning Hazardous Substance Consent
- Planning Hazardous Substance Enforcement

Geological

- BGS Recorded Mineral Site

Waste

- BGS Recorded Landfill Site (Location)
- BGS Recorded Landfill Site
- EA Historic Landfill (Buffered Point)
- EA Historic Landfill (Polygon)
- Integrated Pollution Control Registered Waste Site
- Licensed Waste Management Facility (Landfill Boundary)
- Licensed Waste Management Facility (Location)
- Local Authority Recorded Landfill Site (Location)
- Local Authority Recorded Landfill Site
- Potentially Infilled Land (Non-water)
- Potentially Infilled Land (Non-water)
- Potentially Infilled Land (Non-water)
- Potentially Infilled Land (Water)
- Potentially Infilled Land (Water)
- Potentially Infilled Land (Water)
- Registered Landfill Site
- Registered Landfill Site (Location)
- Registered Landfill Site (Point Buffered to 100m)
- Registered Landfill Site (Point Buffered to 250m)
- Registered Waste Transfer Site (Location)
- Registered Waste Transfer Site
- Registered Waste Treatment or Disposal Site (Location)
- Registered Waste Treatment or Disposal Site

Site Sensitivity Map - Slice A

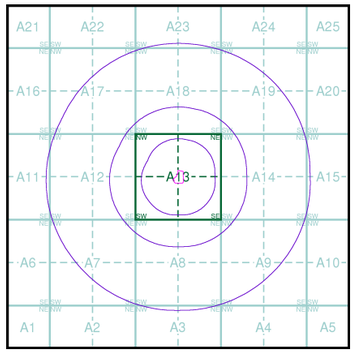

Order Details

Order Number:	402857658_1_1
Customer Ref:	SO-26-051
National Grid Reference:	274300, 197530
Slice:	A
Site Area (Ha):	0.57
Search Buffer (m):	1000

Site Details

Unit 1 & 2, Day's Park, Neath Abbey Road, Neath, SA10 7BR

Landmark INFORMATION GROUP

Tel: 0844 844 9952
Fax: 0844 844 9951
Web: www.envirocheck.co.uk

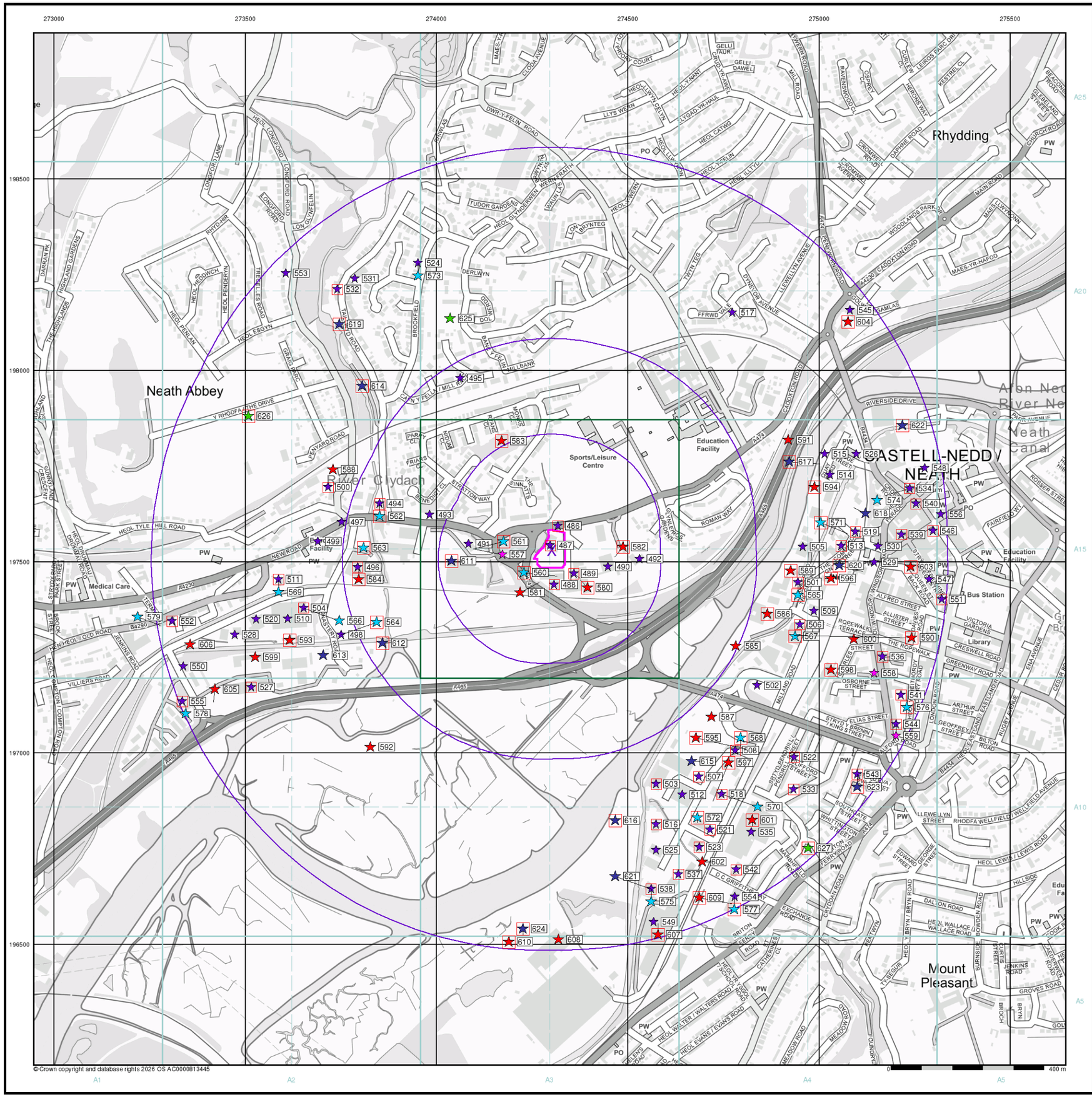
273000
273500
274000
274500
275000
275500
198500
198000
197500
197000
196500
Neath Abbey
Rhydding
CASTELL-NEDD / NEATH
River Clydach
Sports/Leisure Centre
Education Facility
Medical Care
Bus Station
Library
Mount Pleasant
Neath Canal
A474
A465
A4230
A4241
A4107
A4067
A4109
B4290
B4434
B4434
A465
A465
A465

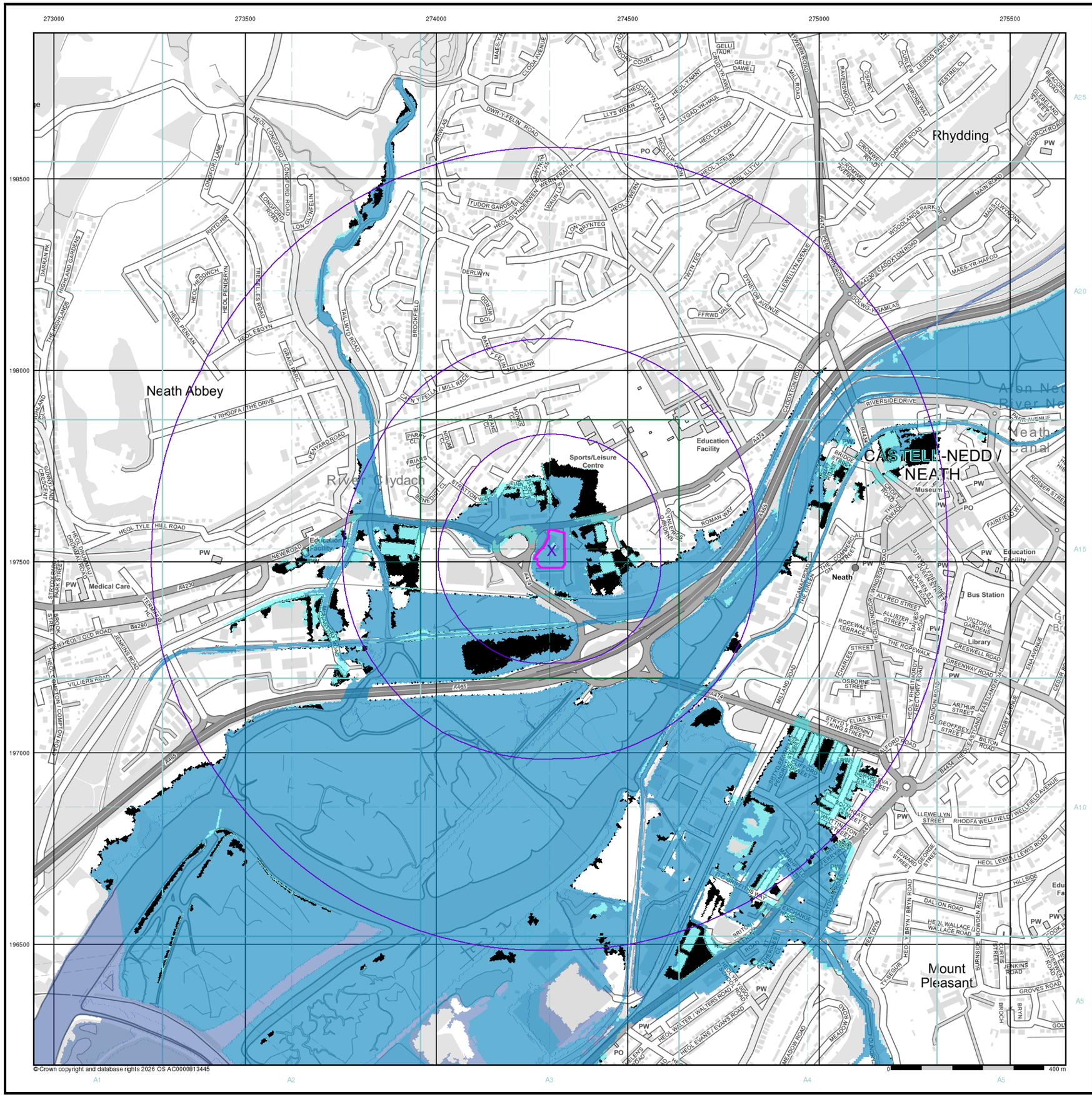

SOLMEK

General

- Specified Site
- Specified Buffer(s)
- Bearing Reference Point

Agency and Hydrological (Flood)

- Extreme Flooding from Rivers or Sea without Defences (Zone 2)
- Flooding from Rivers or Sea without Defences (Zone 3)
- Area Benefiting from Flood Defence
- Flood Water Storage Areas
- Flood Defence

Flood Map - Slice A

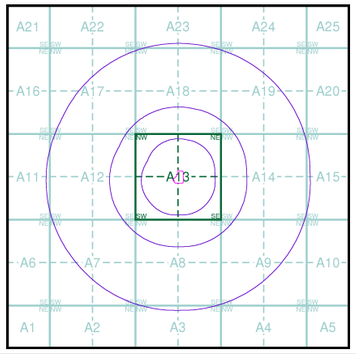

N

Order Details

Order Number:	402857658_1_1
Customer Ref:	SO-26-051
National Grid Reference:	274300, 197530
Slice:	A
Site Area (Ha):	0.57
Search Buffer (m):	1000

Site Details

Unit 1 & 2, Day's Park, Neath Abbey Road, Neath, SA10 7BR

Landmark INFORMATION GROUP

Tel: 0844 844 9952
Fax: 0844 844 9951
Web: www.envirocheck.co.uk

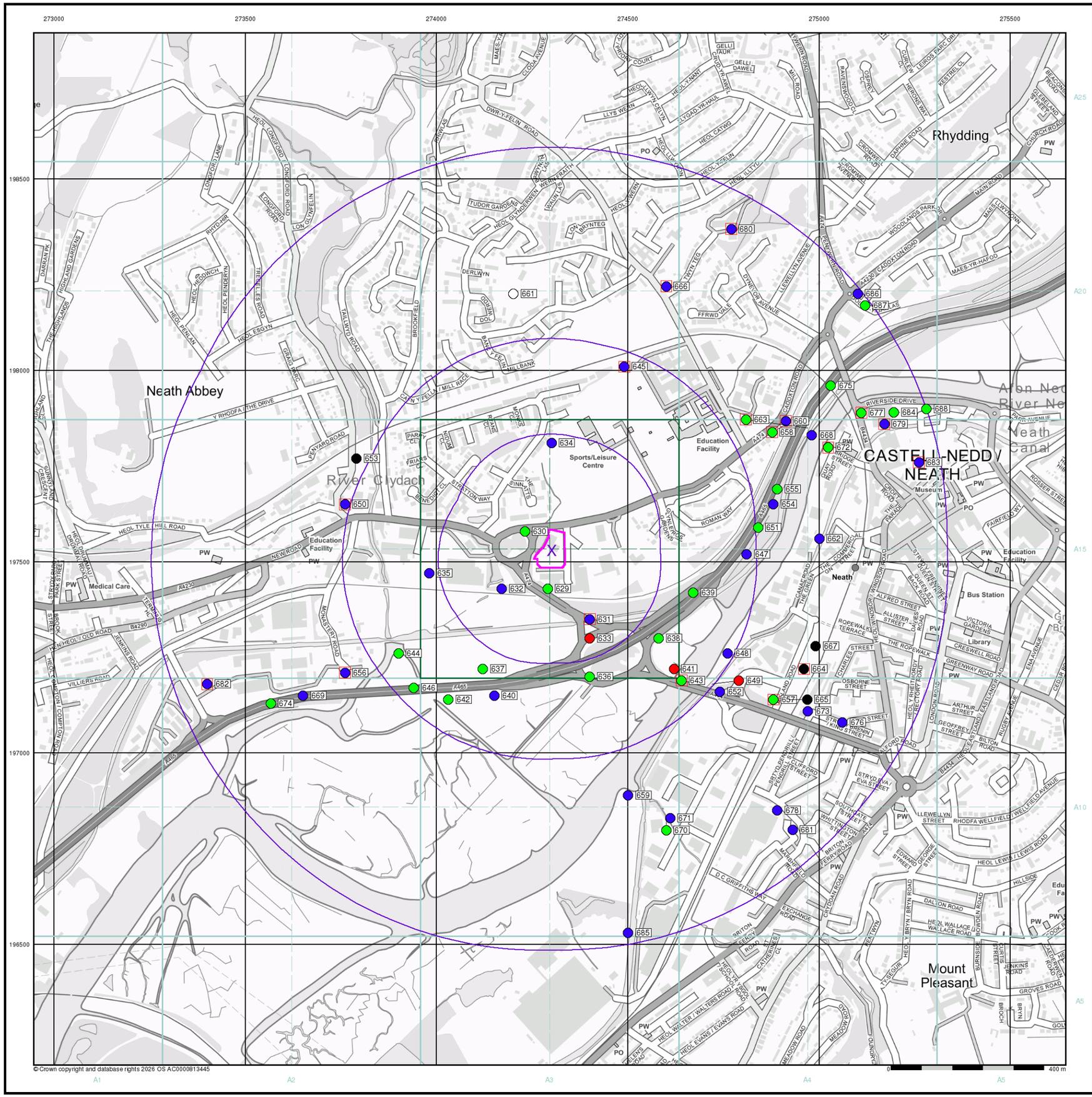

SOLMEK

General

- Specified Site
- Specified Buffer(s)
- Bearing Reference Point
- Map ID
- Several of Type at Location

Agency and Hydrological (Boreholes)

- BGS Borehole Depth 0 - 10m
- BGS Borehole Depth 10 - 30m
- BGS Borehole Depth 30m +
- Confidential
- Other

For Borehole information please refer to the Borehole .csv file which accompanied this slice.

A copy of the BGS Borehole Ordering Form is available to download from the Support section of www.envirocheck.co.uk.

Borehole Map - Slice A

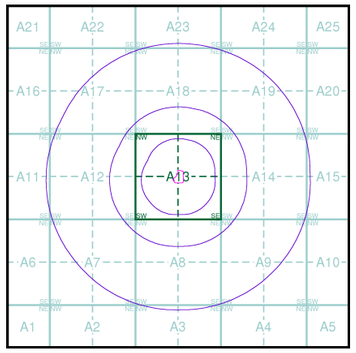

N

Order Details

Order Number:	402857658_1_1
Customer Ref:	SO-26-051
National Grid Reference:	274300, 197530
Slice:	A
Site Area (Ha):	0.57
Search Buffer (m):	1000

Site Details

Unit 1 & 2, Day's Park, Neath Abbey Road, Neath, SA10 7BR

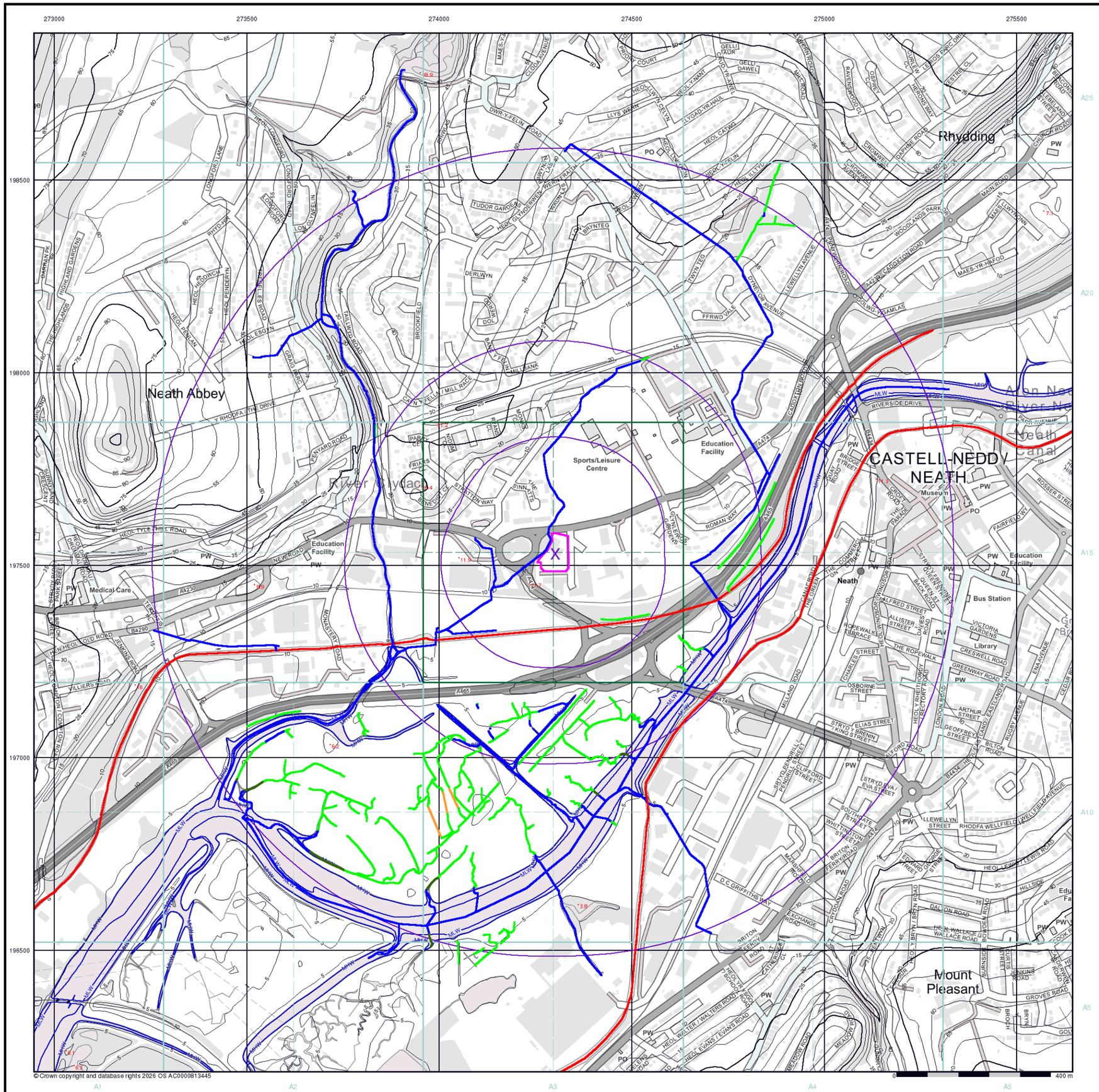

SOLMEK

General

- Specified Site
- Specified Buffer(s)
- Bearing Reference Point

OS NGD Water Network Links Data

Canal	Drain
Canal Feeder	Other
Reservoir	Still Water
Foreshore	Leat
Marsh	Lock
Watercourse	Sea
Overflow	

Contours (height in metres)

Standard Contour — 105, 100, 95

Master Contour

Spot Height 167.3

MLW Mean Low Water

MHW Mean High Water

OS NGD Water Network Map - Slice A

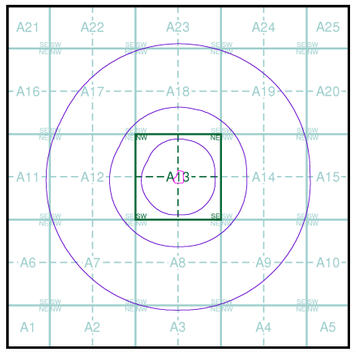

N

Order Details

Order Number:	402857658_1_1
Customer Ref:	SO-26-051
National Grid Reference:	274300, 197530
Slice:	A
Site Area (Ha):	0.57
Search Buffer (m):	1000

Site Details

Unit 1 & 2, Day's Park, Neath Abbey Road, Neath, SA10 7BR

Landmark INFORMATION GROUP

Tel: 0844 844 9952
Fax: 0844 844 9951
Web: www.envirocheck.co.uk

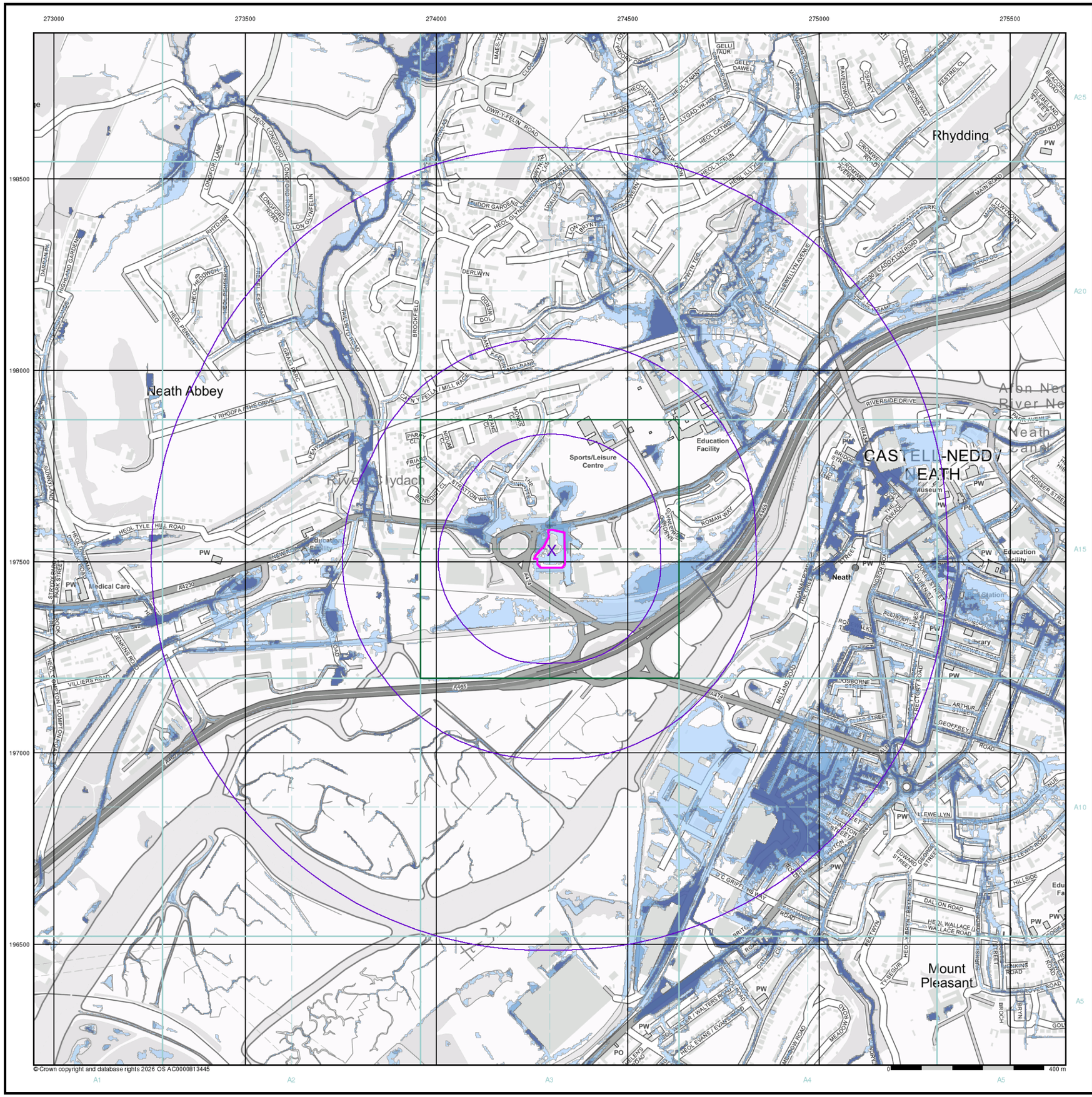

© Crown copyright and database rights 2026 OS AC0000813445

SOLMEK

General

- Specified Site
- Specified Buffer(s)
- Bearing Reference Point

Risk of Flooding from Surface Water

- High - 30 Year Return
- Medium - 100 Year Return
- Low - 1000 Year Return

Suitability

See the suitability map below

- National to county
- County to town
- Town to street
- Street to parcels of land
- Property

EA/NRW Suitability Map - Slice A

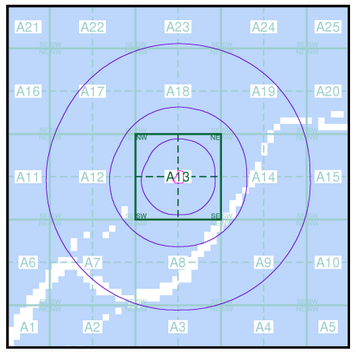

N

Order Details

Order Number:	402857658_1_1
Customer Ref:	SO-26-051
National Grid Reference:	274300, 197530
Slice:	A
Site Area (Ha):	0.57
Search Buffer (m):	1000

Site Details

Unit 1 & 2, Day's Park, Neath Abbey Road, Neath, SA10 7BR

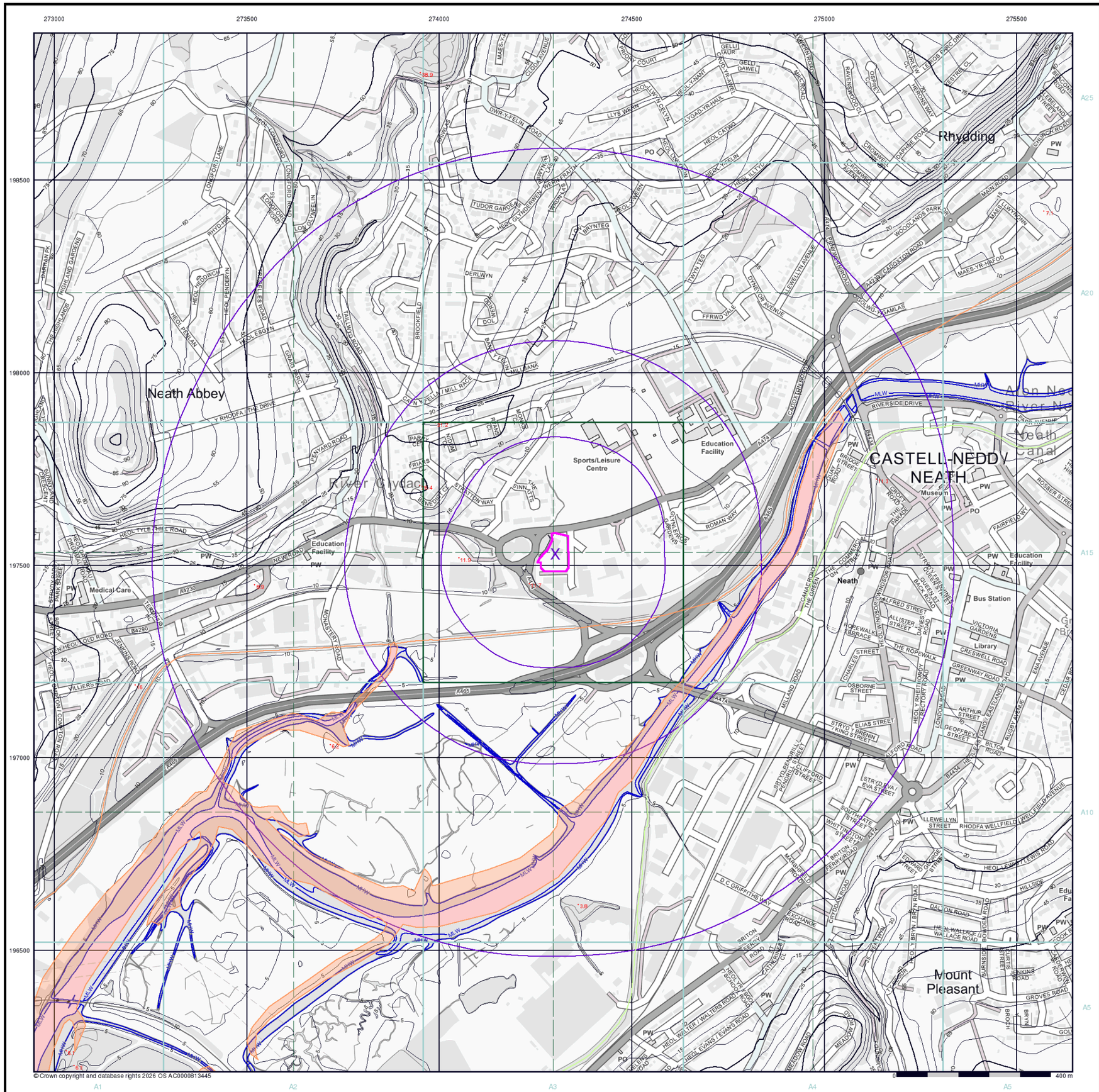

© Crown copyright and database rights 2026 OS AC0000813445

SOLMEK

WFD Surface Waters Map

General

Specified Site
Specified Buffer(s)
Bearing Reference Point
Slice
Map ID

Water Framework Directive - Surface Water Quality

High
Good
Moderate
Poor
Bad

Contours (height in meters)

Standard Contour
Master Contour
Spot Height 167.3
MLW Mean Low Water
MHW Mean High Water

WFD Surface Waters Map - Slice A

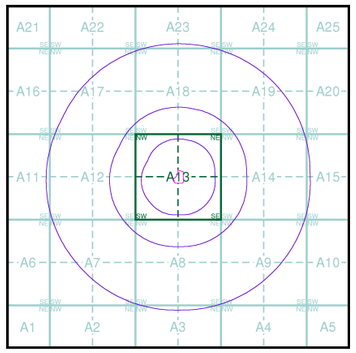

N

Order Details

Order Number:	402857658_1_1
Customer Ref:	SO-26-051
National Grid Reference:	274300, 197530
Slice:	A
Site Area (Ha):	0.57
Search Buffer (m):	1000

Site Details

Unit 1 & 2, Day's Park, Neath Abbey Road, Neath, SA10 7BR

Landmark INFORMATION GROUP
Tel: 0844 844 9952
Fax: 0844 844 9951
Web: www.envirocheck.co.uk