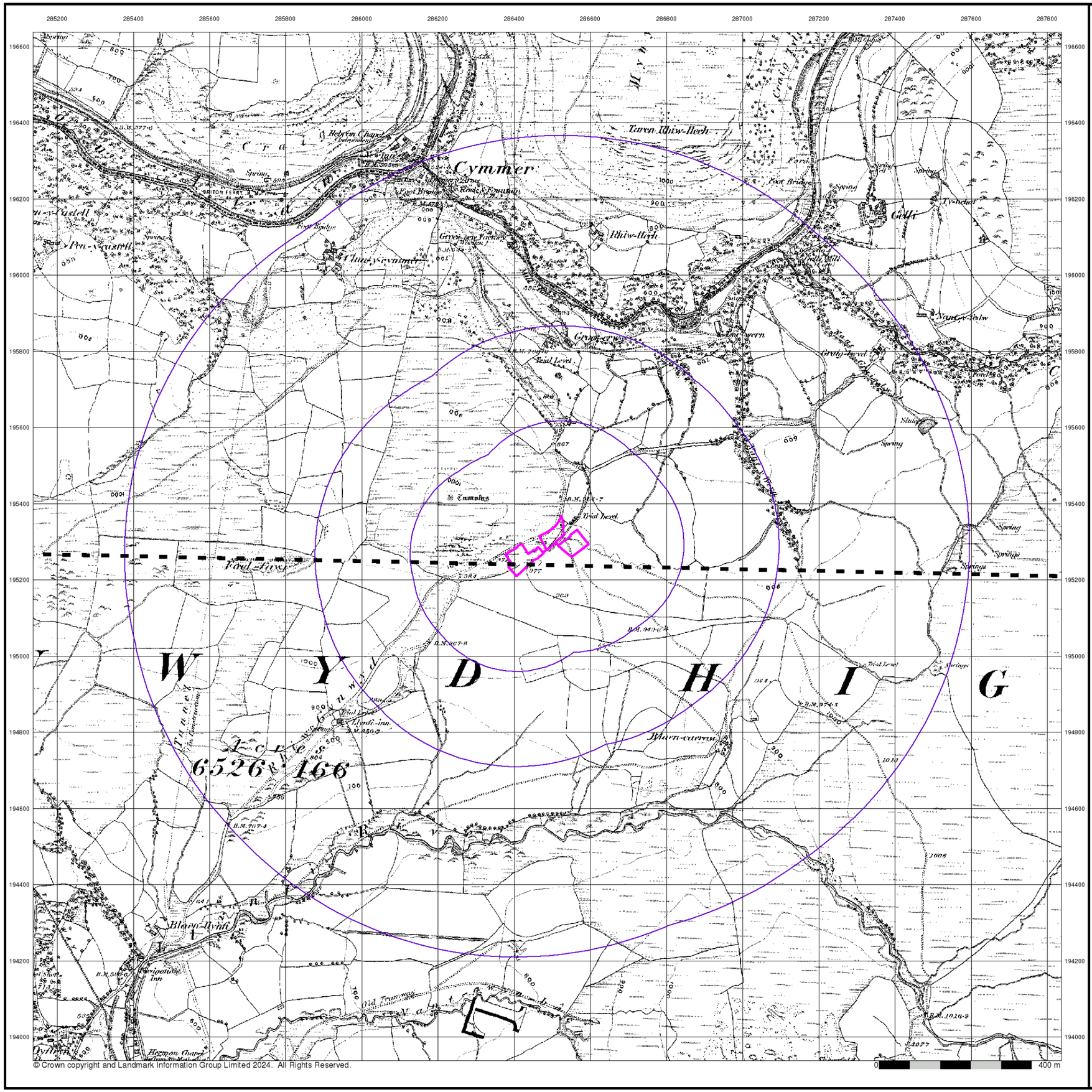
Cymmer
Taven Rhiw-Hech
Rhiw-Hech
Gelli
Pen-y-castell
Ford Flow
W Y D H I G
Bluen-caerau
Bluen-llynfi
Old Tramway
Tumulus
Trial Level
Spring
Springs
Sluice
Pond
Foot Bridge
Ford
Chapel
Hermon Chapel
Parliament Inn
Llynfi-inn
Nant-y-Stelw
Tynewydd
Cwm-y-Gwrhyd
Cwm-y-Gwrhyd Farm
Rhiw-Hech Farm
Pen-y-castell
Llynfi-Vale
Cymmer Station
Rhiw-Hech Mill
Gelli Mill
Cymmer Colliery
Cymmer Colliery Inn
Bethesda Chapel
Ball
Spring
Foot Bridge
Ford
Tunnel
Trial Level
Spring
Springs
Sluice
Pond
Chapel
Nant-y-Stelw
Tynewydd
Cwm-y-Gwrhyd
Cwm-y-Gwrhyd Farm
Rhiw-Hech Farm

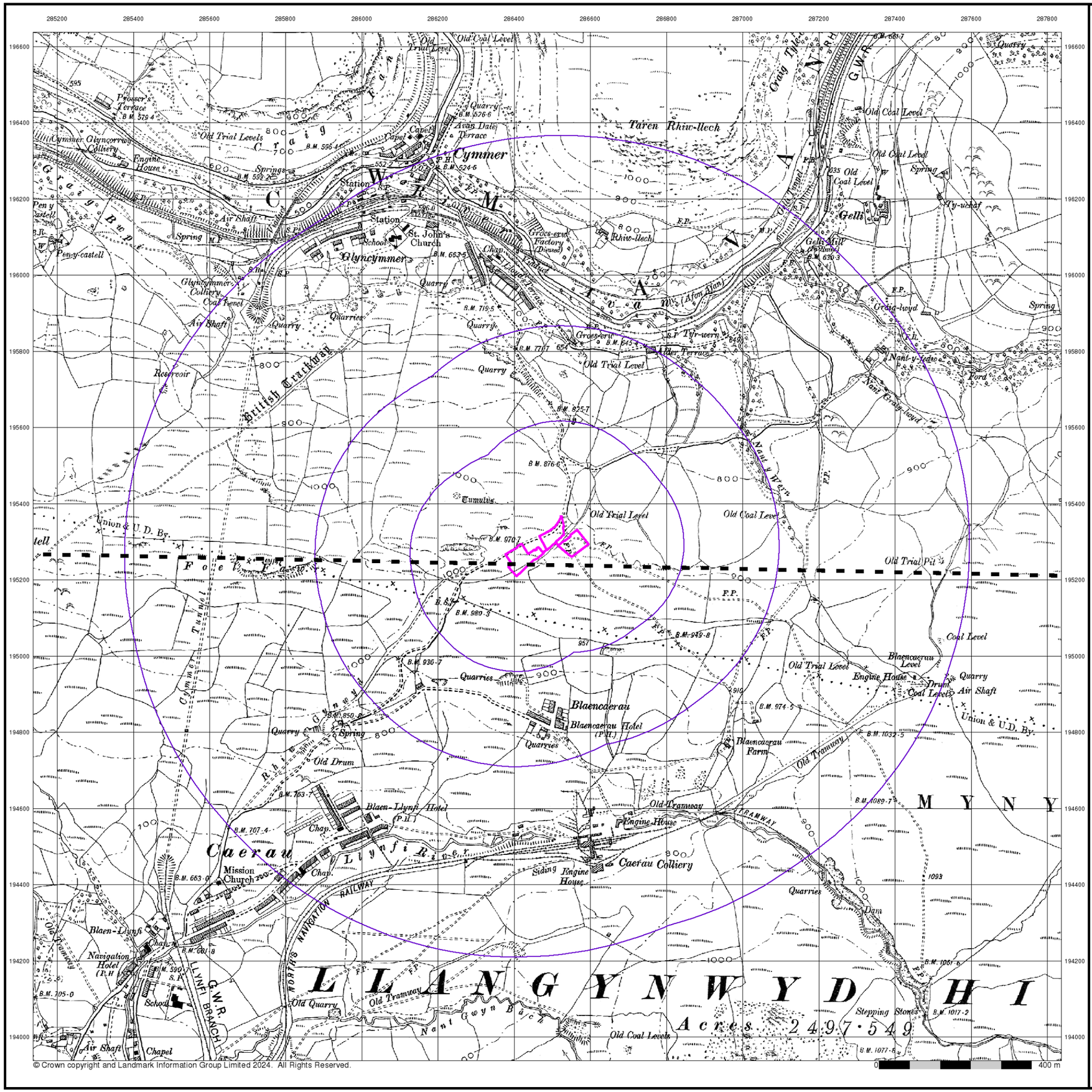

Intégral Géotechnique

Glamorganshire

Published 1900

Source map scale - 1:10,560

The historical maps shown were reproduced from maps predominantly held at the scale adopted for England, Wales and Scotland in the 1840`s. In 1854 the 1:2,500 scale was adopted for mapping urban areas; these maps were used to update the 1:10,560 maps. The published date given therefore is often some years later than the surveyed date. Before 1938, all OS maps were based on the Cassini Projection, with independent surveys of a single county or group of counties, giving rise to significant inaccuracies in outlying areas. In the late 1940`s, a Provisional Edition was produced, which updated the 1:10,560 mapping from a number of sources. The maps appear unfinished - with all military camps and other strategic sites removed. These maps were initially overprinted with the National Grid. In 1970, the first 1:10,000 maps were produced using the Transverse Mercator Projection. The revision process continued until recently, with new editions appearing every 10 years or so for urban areas.

Map Name(s) and Date(s)

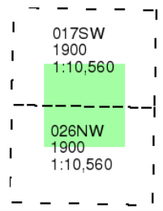

Historical Map - Slice A

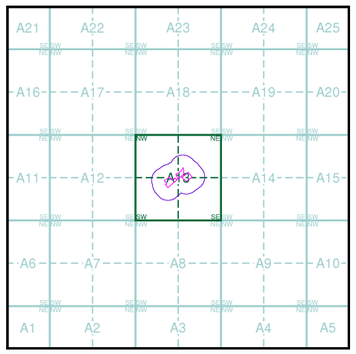

N

Order Details

Order Number:	365225513_1_1
Customer Ref:	14402/LP
National Grid Reference:	286480, 195280
Slice:	A
Site Area (Ha):	0.92
Search Buffer (m):	1000

Site Details

Menai Avenue, Cymmer, PORT TALBOT, SA13 3SF

Landmark INFORMATION GROUP
Tel: 0844 844 9952
Fax: 0844 844 9951
Web: www.envirocheck.co.uk

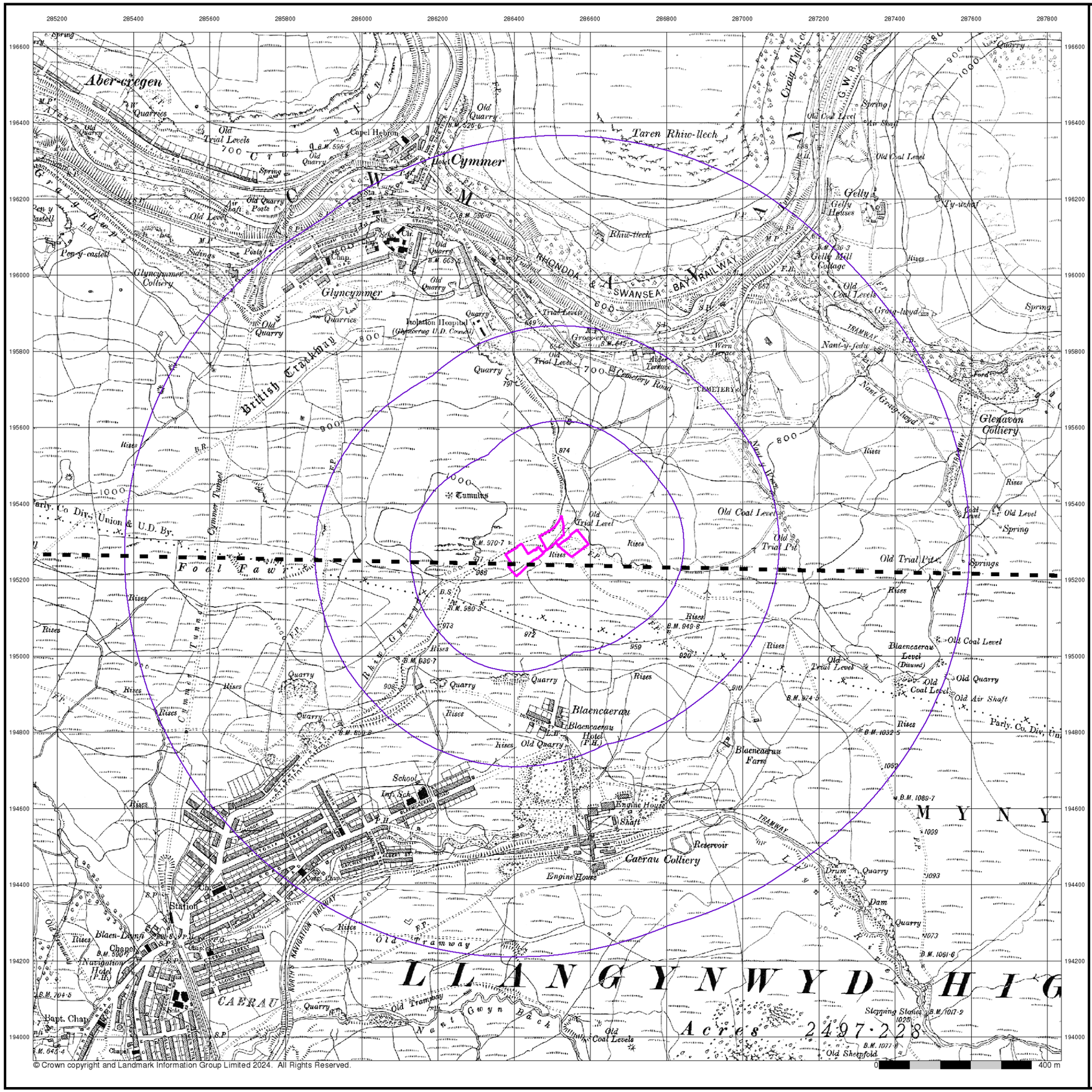

Intégral Géotechnique

Glamorganshire

Published 1921

Source map scale - 1:10,560

The historical maps shown were reproduced from maps predominantly held at the scale adopted for England, Wales and Scotland in the 1840`s. In 1854 the 1:2,500 scale was adopted for mapping urban areas; these maps were used to update the 1:10,560 maps. The published date given therefore is often some years later than the surveyed date. Before 1938, all OS maps were based on the Cassini Projection, with independent surveys of a single county or group of counties, giving rise to significant inaccuracies in outlying areas. In the late 1940`s, a Provisional Edition was produced, which updated the 1:10,560 mapping from a number of sources. The maps appear unfinished - with all military camps and other strategic sites removed. These maps were initially overprinted with the National Grid. In 1970, the first 1:10,000 maps were produced using the Transverse Mercator Projection. The revision process continued until recently, with new editions appearing every 10 years or so for urban areas.

Map Name(s) and Date(s)

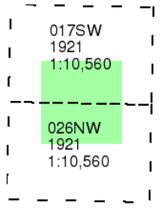

Historical Map - Slice A

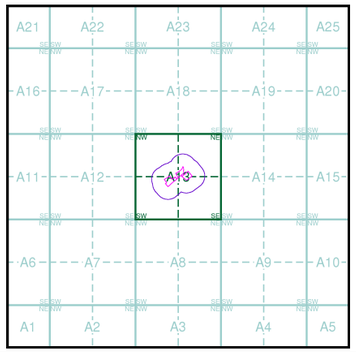

Order Details

Order Number:	365225513_1_1
Customer Ref:	14402/LP
National Grid Reference:	286480, 195280
Slice:	A
Site Area (Ha):	0.92
Search Buffer (m):	1000

Site Details

Menai Avenue, Cymmer, PORT TALBOT, SA13 3SF

Landmark INFORMATION GROUP
Tel: 0844 844 9952
Fax: 0844 844 9951
Web: www.envirocheck.co.uk

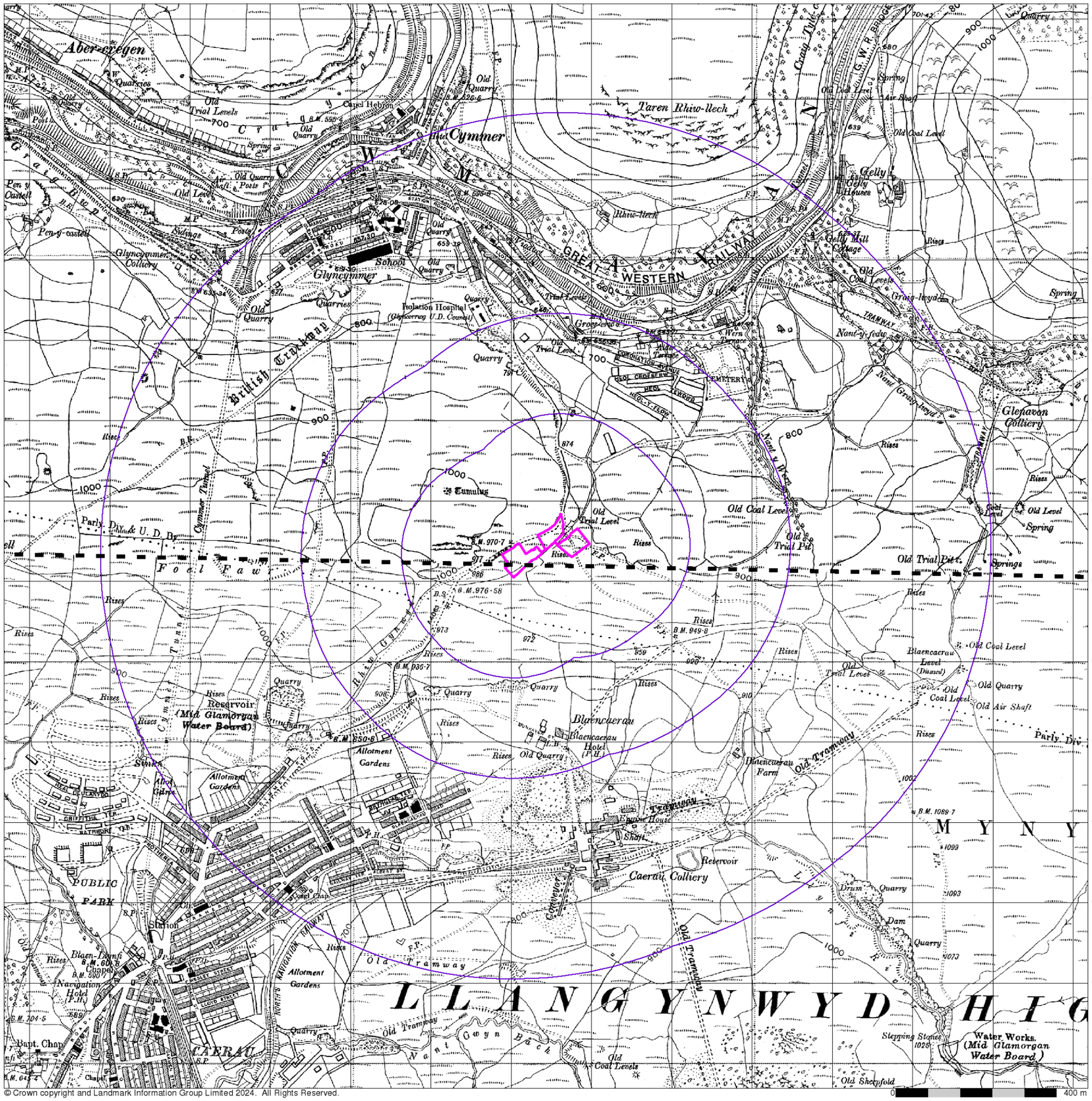

© Crown copyright and Landmark Information Group Limited 2024. All Rights Reserved.

Intégral Géotechnique

Glamorganshire

Published 1938 - 1947

Source map scale - 1:10,560

The historical maps shown were reproduced from maps predominantly held at the scale adopted for England, Wales and Scotland in the 1840`s. In 1854 the 1:2,500 scale was adopted for mapping urban areas; these maps were used to update the 1:10,560 maps. The published date given therefore is often some years later than the surveyed date. Before 1938, all OS maps were based on the Cassini Projection, with independent surveys of a single county or group of counties, giving rise to significant inaccuracies in outlying areas. In the late 1940`s, a Provisional Edition was produced, which updated the 1:10,560 mapping from a number of sources. The maps appear unfinished - with all military camps and other strategic sites removed. These maps were initially overprinted with the National Grid. In 1970, the first 1:10,000 maps were produced using the Transverse Mercator Projection. The revision process continued until recently, with new editions appearing every 10 years or so for urban areas.

Map Name(s) and Date(s)

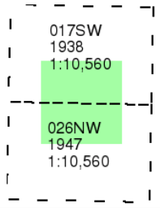

Historical Map - Slice A

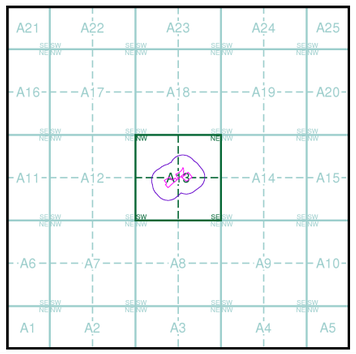

N

Order Details

Order Number:	365225513_1_1
Customer Ref:	14402/LP
National Grid Reference:	286480, 195280
Slice:	A
Site Area (Ha):	0.92
Search Buffer (m):	1000

Site Details

Menai Avenue, Cymmer, PORT TALBOT, SA13 3SF

Landmark INFORMATION GROUP
Tel: 0844 844 9952
Fax: 0844 844 9951
Web: www.envirocheck.co.uk



© Landmark Information Group and/or Data Suppliers 2024.

Intégral Géotechnique

Historical Aerial Photography

Published 1945 - 1949

Source map scale - 1:10,560

The Historical Aerial Photos were produced by the Ordnance Survey at a scale of 1:1,250 and 1:10,560 from Air Force photography. They were produced between 1944 and 1951 as an interim measure, pending preparation of conventional mapping, due to post war resource shortages. New security measures in the 1950's meant that every photograph was re-checked for potentially unsafe information with security sites replaced by fake fields or clouds. The original editions were withdrawn and only later made available after a period of fifty years although due to the accuracy of the editing, without viewing both revisions it is not easy to spot the edits. Where available Landmark have included both revisions.

© Landmark Information Group and/or Data Suppliers 2010.

Map Name(s) and Date(s)



Historical Aerial Photography - Slice A

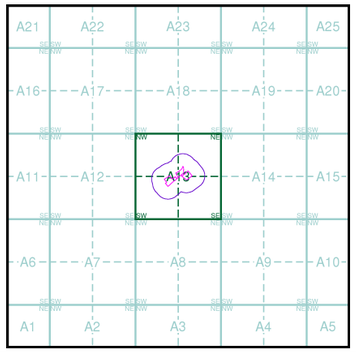

BRITISH LIBRARY

Order Details

Order Number:	365225513_1_1
Customer Ref:	14402/LP
National Grid Reference:	286480, 195280
Slice:	A
Site Area (Ha):	0.92
Search Buffer (m):	1000

Site Details

Menai Avenue, Cymmer, PORT TALBOT, SA13 3SF

Landmark INFORMATION GROUP

Tel: 0844 844 9952
Fax: 0844 844 9951
Web: www.envirocheck.co.uk

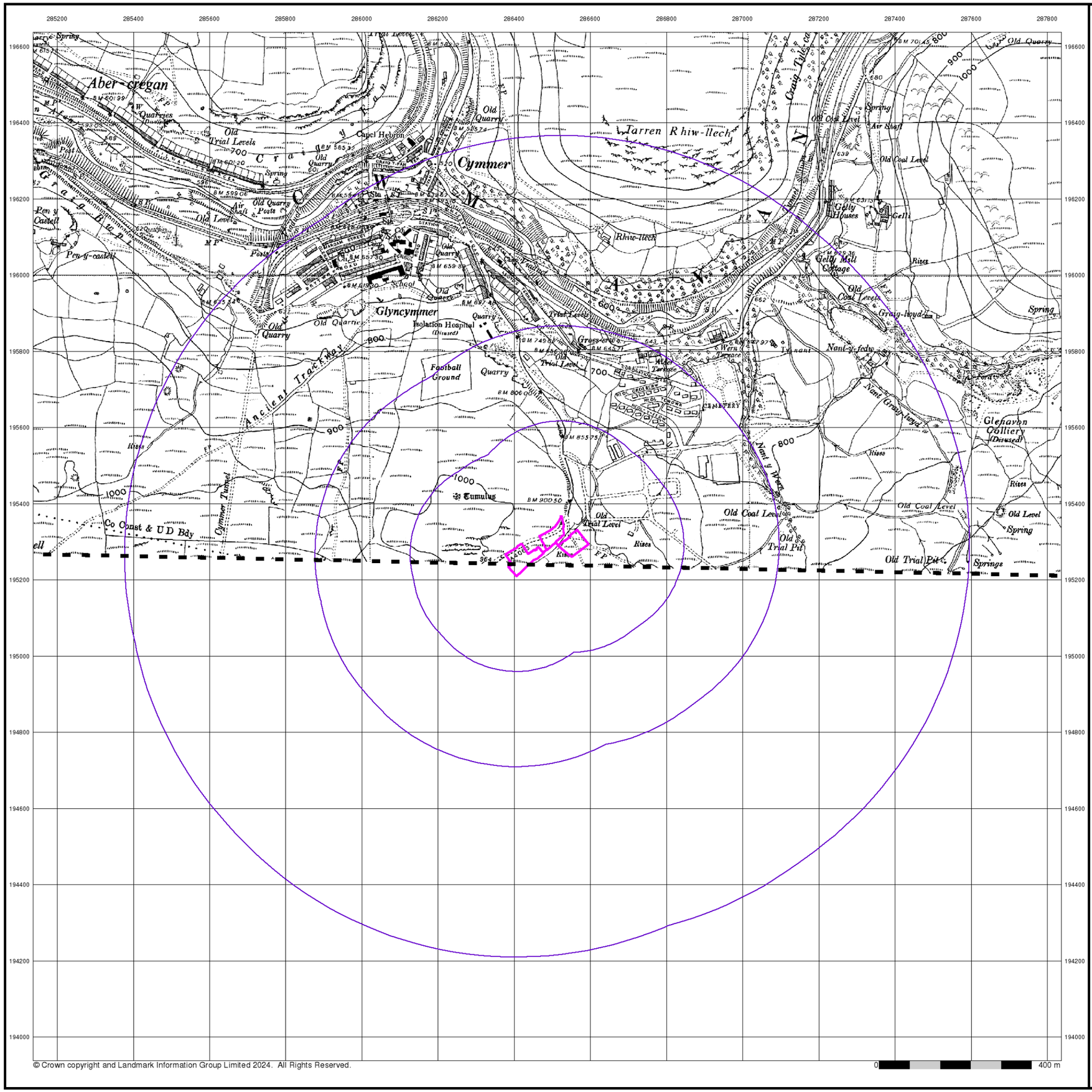
Aber-cregan
Cymmer
Glyncymmer
Tarren Rhiw-llech
Rhiw-llech
Ancient Tramway
Co Const & U D Bdy
Cymmer Tunnel
Tumulus
Old Coal Level
Old Trial Pit
Springs
Glenavon Colliery (Disused)
Isolation Hospital (Disused)
Football Ground
CEMETERY
Gelli Mill Cottage
Gelli Houses
Nant-y-fedw
Nant Graig-lwyd
Craig Tyle-cd
Pen-y-castell
Old Quarry
Old Trial Levels
Old Coal Levels
Old Level
Spring
Rises
Air Shaft
School
Capel Hebron
Craig-lwyd
Tyn-nant
Wern Terrace
Old Trial Level
Old Trial Pit
Old Coal Level
Quarry
Posts
Shaft
Tramway
Tramway Tunnel
Nant y Weg
Craig Y Dinas
Craig Hubert
Craig Y Mwn
Craig Y Ffynnon
Craig Y Ffynnon
Craig Y Ffynnon

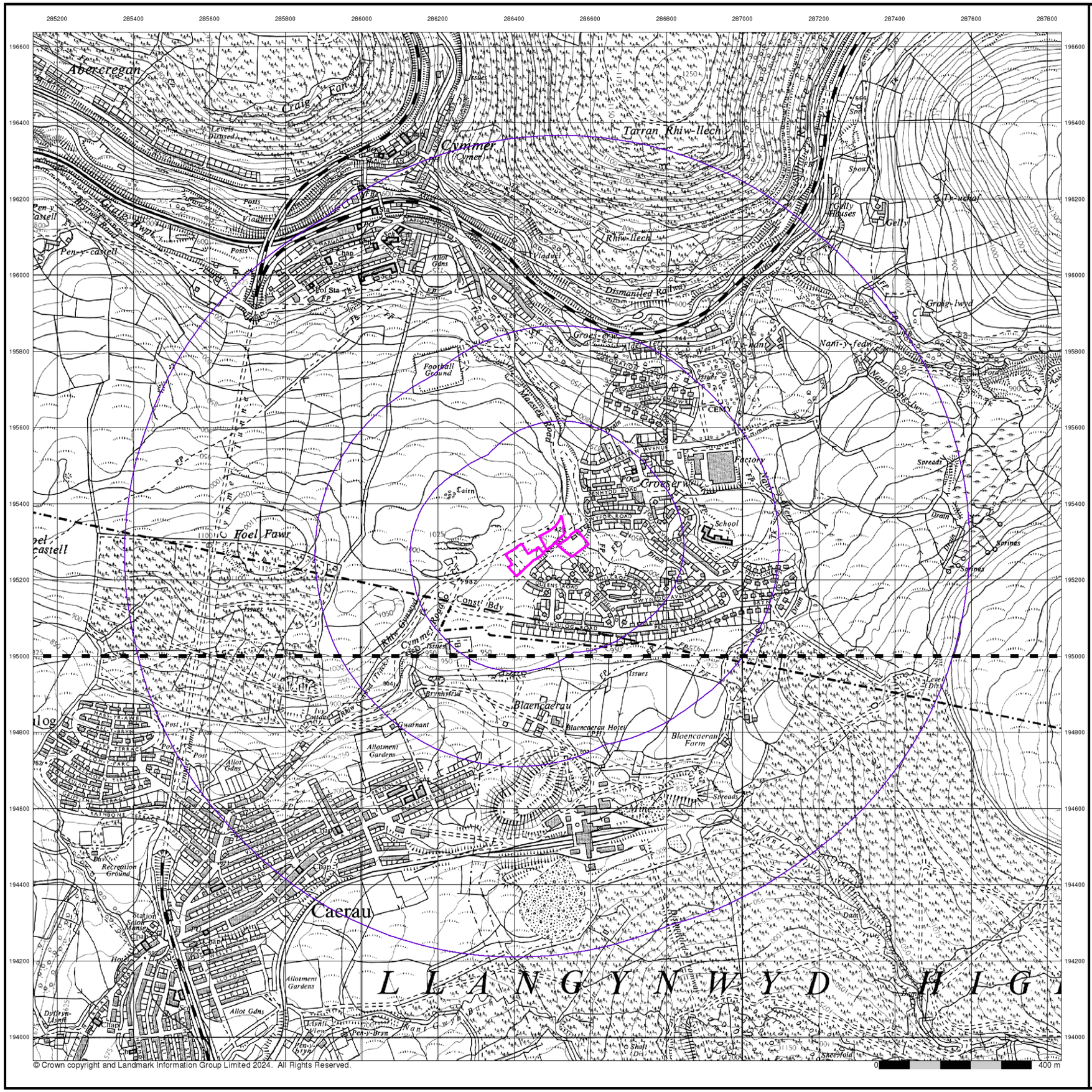

© Crown copyright and Landmark Information Group Limited 2024. All Rights Reserved.

Intégral Géotechnique

Ordnance Survey Plan

Published 1965

Source map scale - 1:10,000

The historical maps shown were reproduced from maps predominantly held at the scale adopted for England, Wales and Scotland in the 1840`s. In 1854 the 1:2,500 scale was adopted for mapping urban areas; these maps were used to update the 1:10,560 maps. The published date given therefore is often some years later than the surveyed date. Before 1938, all OS maps were based on the Cassini Projection, with independent surveys of a single county or group of counties, giving rise to significant inaccuracies in outlying areas. In the late 1940`s, a Provisional Edition was produced, which updated the 1:10,560 mapping from a number of sources. The maps appear unfinished - with all military camps and other strategic sites removed. These maps were initially overprinted with the National Grid. In 1970, the first 1:10,000 maps were produced using the Transverse Mercator Projection. The revision process continued until recently, with new editions appearing every 10 years or so for urban areas.

Map Name(s) and Date(s)

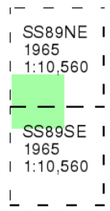

Historical Map - Slice A

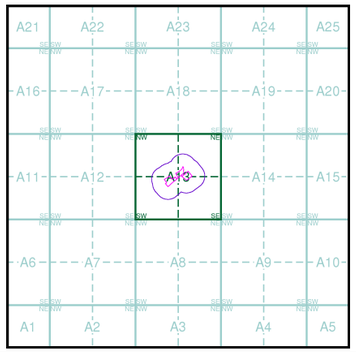

Order Details

Order Number:	365225513_1_1
Customer Ref:	14402/LP
National Grid Reference:	286480, 195280
Slice:	A
Site Area (Ha):	0.92
Search Buffer (m):	1000

Site Details

Menai Avenue, Cymmer, PORT TALBOT, SA13 3SF

Landmark INFORMATION GROUP
Tel: 0844 844 9952
Fax: 0844 844 9951
Web: www.envirocheck.co.uk

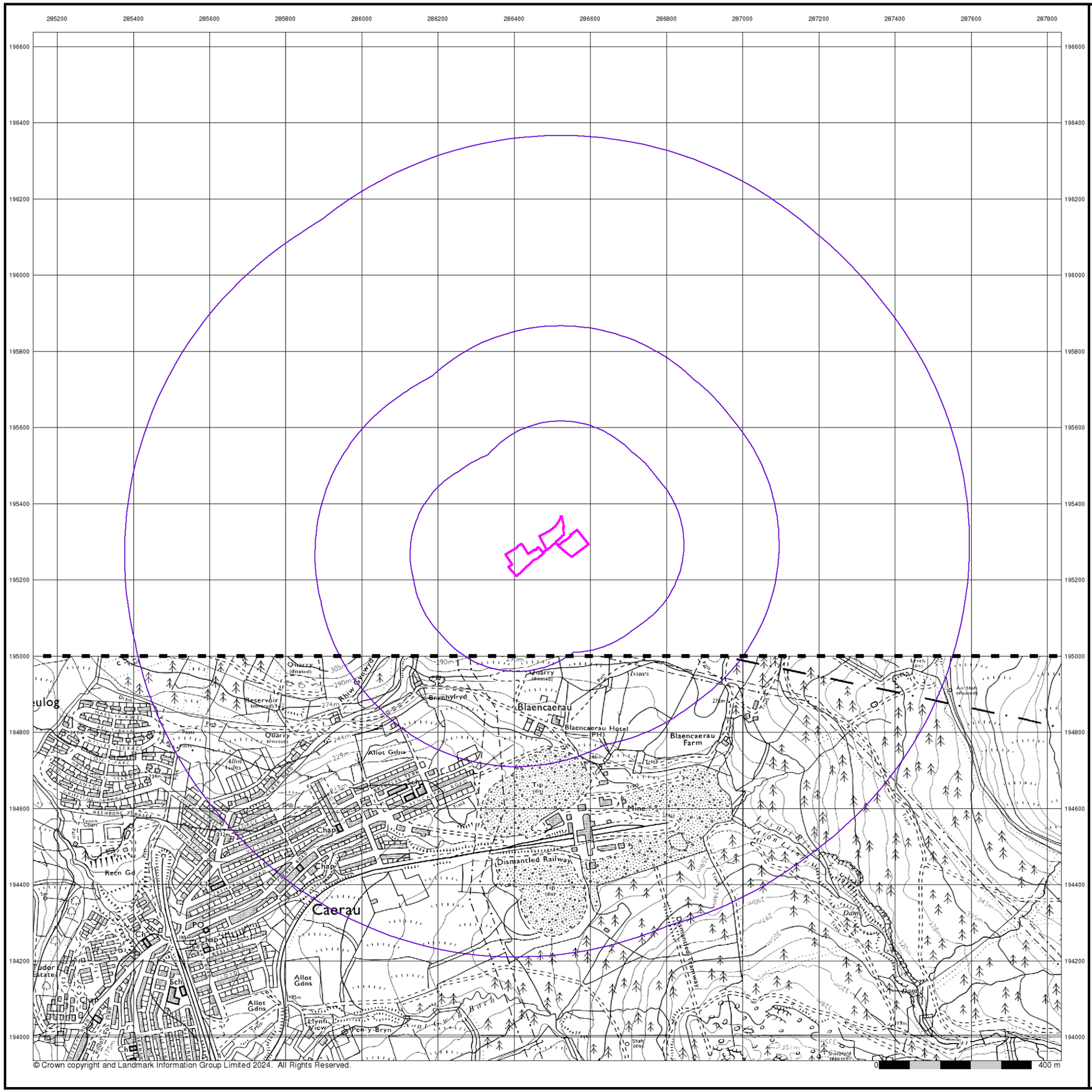

© Crown copyright and Landmark Information Group Limited 2024. All Rights Reserved.

Intégral Géotechnique

Ordnance Survey Plan

Published 1975

Source map scale - 1:10,000

The historical maps shown were reproduced from maps predominantly held at the scale adopted for England, Wales and Scotland in the 1840`s. In 1854 the 1:2,500 scale was adopted for mapping urban areas; these maps were used to update the 1:10,560 maps. The published date given therefore is often some years later than the surveyed date. Before 1938, all OS maps were based on the Cassini Projection, with independent surveys of a single county or group of counties, giving rise to significant inaccuracies in outlying areas. In the late 1940`s, a Provisional Edition was produced, which updated the 1:10,560 mapping from a number of sources. The maps appear unfinished - with all military camps and other strategic sites removed. These maps were initially overprinted with the National Grid. In 1970, the first 1:10,000 maps were produced using the Transverse Mercator Projection. The revision process continued until recently, with new editions appearing every 10 years or so for urban areas.

Map Name(s) and Date(s)

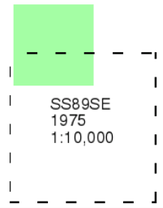

Historical Map - Slice A

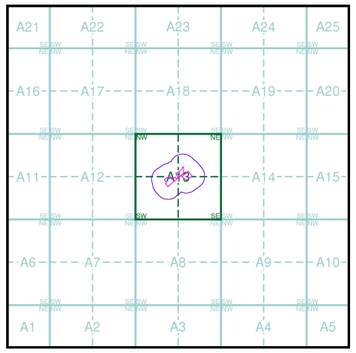

N

Order Details

Order Number:	365225513_1_1
Customer Ref:	14402/LP
National Grid Reference:	286480, 195280
Slice:	A
Site Area (Ha):	0.92
Search Buffer (m):	1000

Site Details

Menai Avenue, Cymmer, PORT TALBOT, SA13 3SF

Landmark INFORMATION GROUP

Tel: 0844 844 9952
Fax: 0844 844 9951
Web: www.envirocheck.co.uk

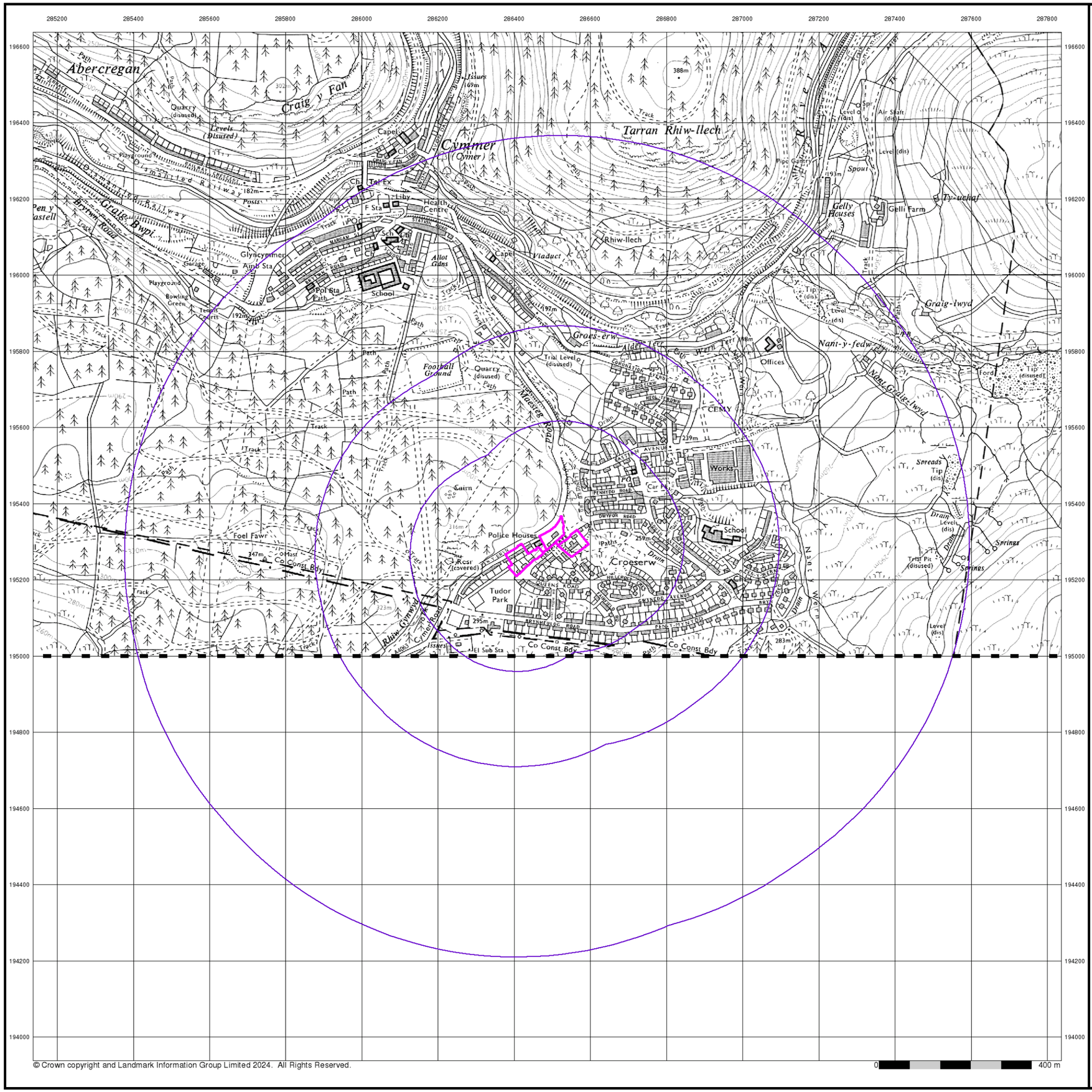

Intégral Géotechnique

Ordnance Survey Plan

Published 1982

Source map scale - 1:10,000

The historical maps shown were reproduced from maps predominantly held at the scale adopted for England, Wales and Scotland in the 1840`s. In 1854 the 1:2,500 scale was adopted for mapping urban areas; these maps were used to update the 1:10,560 maps. The published date given therefore is often some years later than the surveyed date. Before 1938, all OS maps were based on the Cassini Projection, with independent surveys of a single county or group of counties, giving rise to significant inaccuracies in outlying areas. In the late 1940`s, a Provisional Edition was produced, which updated the 1:10,560 mapping from a number of sources. The maps appear unfinished - with all military camps and other strategic sites removed. These maps were initially overprinted with the National Grid. In 1970, the first 1:10,000 maps were produced using the Transverse Mercator Projection. The revision process continued until recently, with new editions appearing every 10 years or so for urban areas.

Map Name(s) and Date(s)

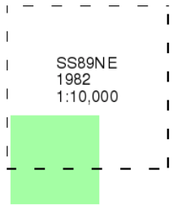

Historical Map - Slice A

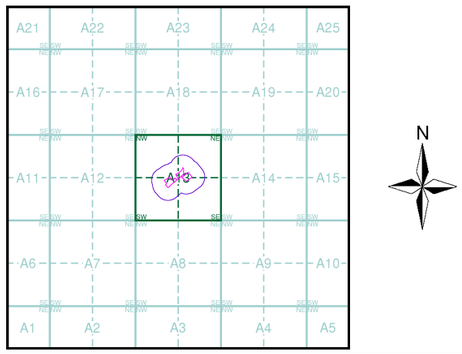

Order Details

Order Number:	365225513_1_1
Customer Ref:	14402/LP
National Grid Reference:	286480, 195280
Slice:	A
Site Area (Ha):	0.92
Search Buffer (m):	1000

Site Details

Menai Avenue, Cymmer, PORT TALBOT, SA13 3SF

Landmark INFORMATION GROUP
Tel: 0844 844 9952
Fax: 0844 844 9951
Web: www.envirocheck.co.uk

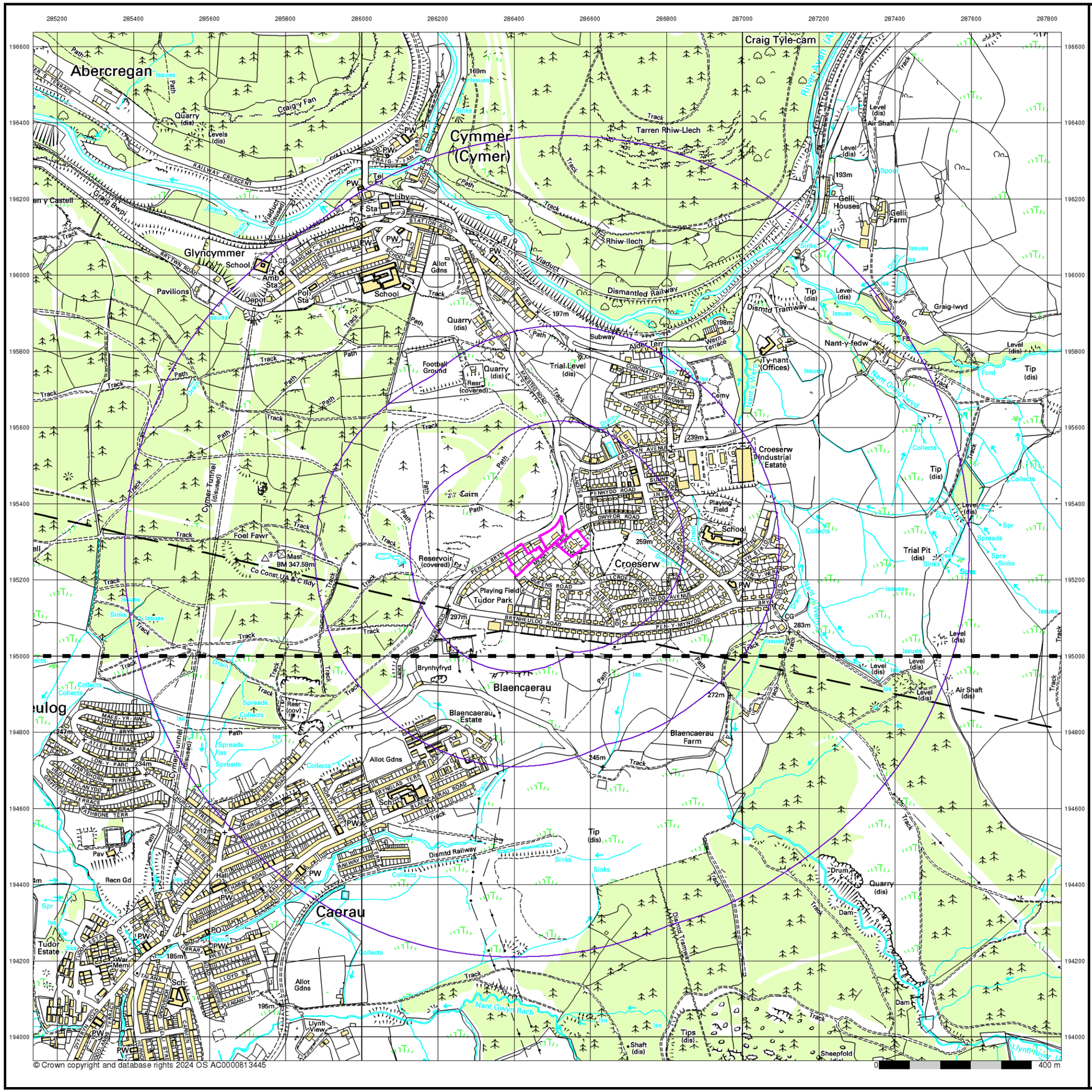

© Crown copyright and database rights 2024 OS AC0000813445

Intégral Géotechnique

10k Raster Mapping

Published 1999

Source map scale - 1:10,000

The historical maps shown were produced from the Ordnance Survey`s 1:10,000 colour raster mapping. These maps are derived from Landplan which replaced the old 1:10,000 maps originally published in 1970. The data is highly detailed showing buildings, fences and field boundaries as well as all roads, tracks and paths. Road names are also included together with the relevant road number and classification. Boundary information depiction includes county, unitary authority, district, civil parish and constituency.

Map Name(s) and Date(s)

SS89NE 1999 1:10,000

SS89SE 1999 1:10,000

Historical Map - Slice A

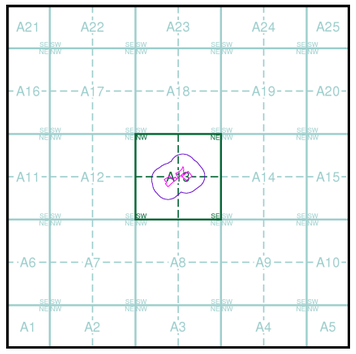

Order Details

Order Number:	365225513_1_1
Customer Ref:	14402/LP
National Grid Reference:	286480, 195280
Slice:	A
Site Area (Ha):	0.92
Search Buffer (m):	1000

Site Details

Menai Avenue, Cymmer, PORT TALBOT, SA13 3SF

Landmark INFORMATION GROUP

Tel: 0844 844 9952
Fax: 0844 844 9951
Web: www.envirocheck.co.uk