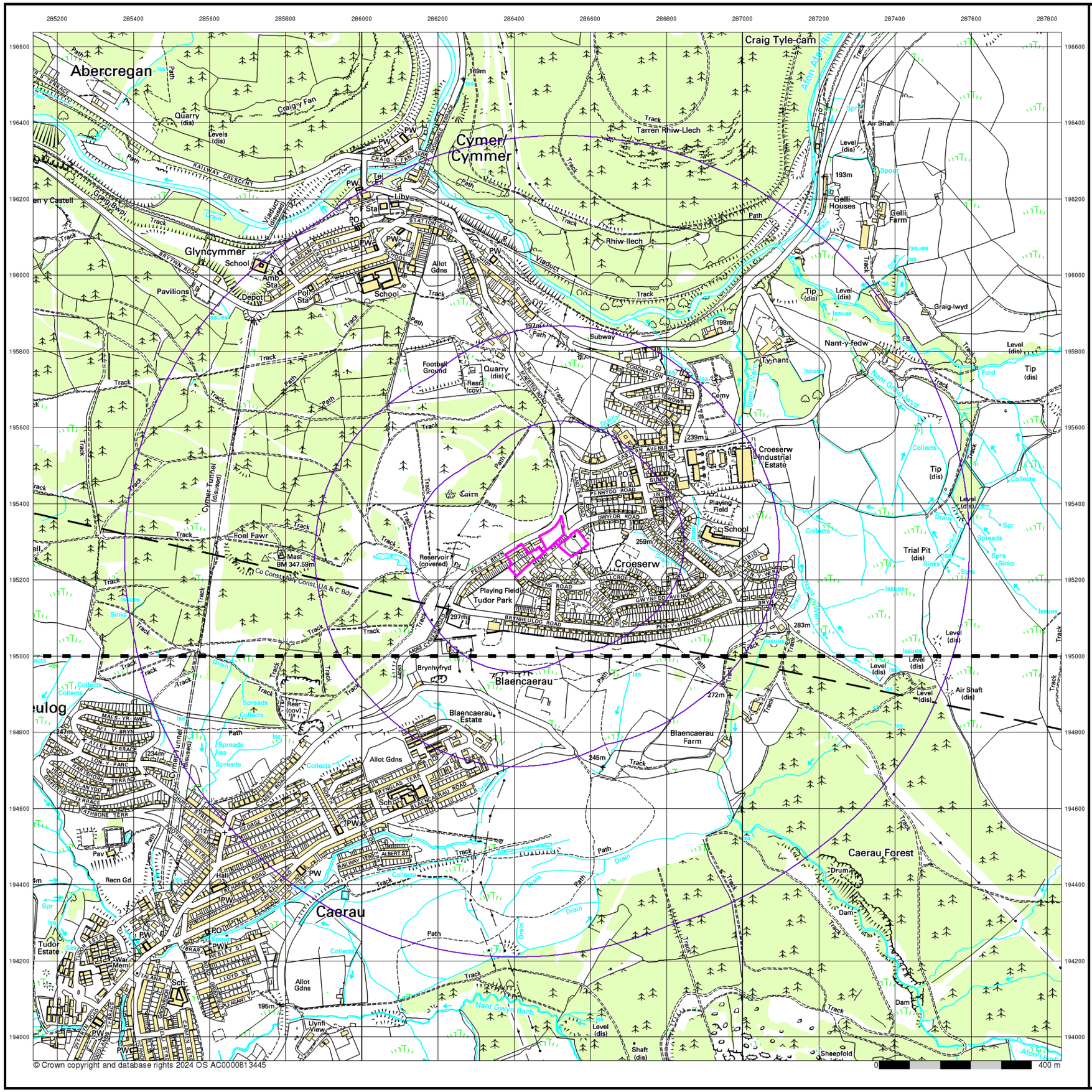

Intégral Géotechnique

10k Raster Mapping

Published 2006

Source map scale - 1:10,000

The historical maps shown were produced from the Ordnance Survey`s 1:10,000 colour raster mapping. These maps are derived from Landplan which replaced the old 1:10,000 maps originally published in 1970. The data is highly detailed showing buildings, fences and field boundaries as well as all roads, tracks and paths. Road names are also included together with the relevant road number and classification. Boundary information depiction includes county, unitary authority, district, civil parish and constituency.

Map Name(s) and Date(s)

SS89NE 2006 1:10,000

SS89SE 2006 1:10,000

Historical Map - Slice A

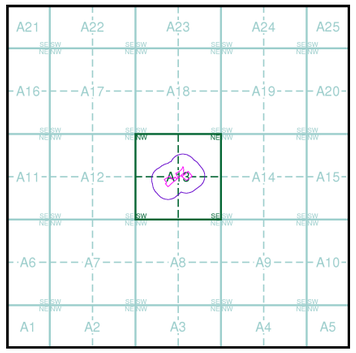

Order Details

Order Number:	365225513_1_1
Customer Ref:	14402/LP
National Grid Reference:	286480, 195280
Slice:	A
Site Area (Ha):	0.92
Search Buffer (m):	1000

Site Details

Menai Avenue, Cymmer, PORT TALBOT, SA13 3SF

Landmark INFORMATION GROUP

Tel: 0844 844 9952
Fax: 0844 844 9951
Web: www.envirocheck.co.uk

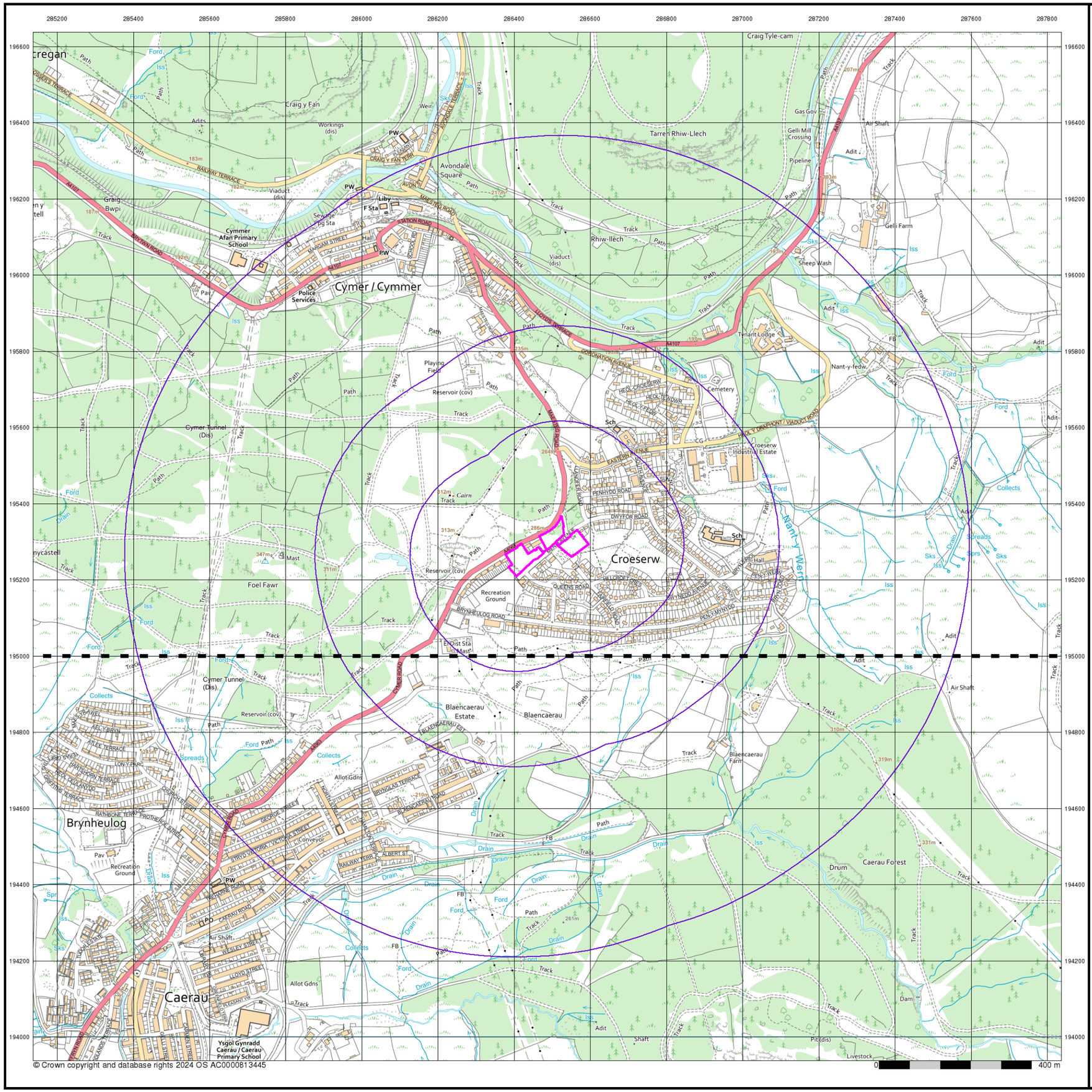

Intégral Géotechnique

VectorMap Local

Published 2024

Source map scale - 1:10,000

VectorMap Local (Raster) is Ordnance Survey's highest detailed 'backdrop' mapping product. These maps are produced from OS's VectorMap Local, a simple vector dataset at a nominal scale of 1:10,000, covering the whole of Great Britain, that has been designed for creating graphical mapping. OS VectorMap Local is derived from large-scale information surveyed at 1:1250 scale (covering major towns and cities),1:2500 scale (smaller towns, villages and developed rural areas), and 1:10 000 scale (mountain, moorland and river estuary areas).

Map Name(s) and Date(s)

SS89NE 2024 Variable

SS89SE 2024 Variable

Historical Map - Slice A

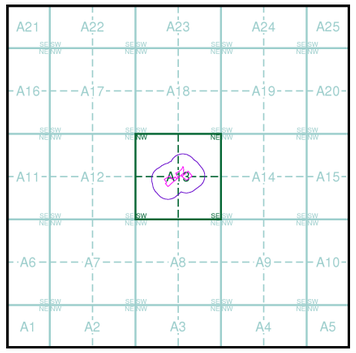

Order Details

Order Number:	365225513_1_1
Customer Ref:	14402/LP
National Grid Reference:	286480, 195280
Slice:	A
Site Area (Ha):	0.92
Search Buffer (m):	1000

Site Details

Menai Avenue, Cymmer, PORT TALBOT, SA13 3SF

Landmark INFORMATION GROUP

Tel: 0844 844 9952
Fax: 0844 844 9951
Web: www.envirocheck.co.uk

Historical Mapping Legends

Ordnance Survey County Series and Ordnance Survey Plan 1:2,500

Quarry
Gravel Pit
Sand Pit
Clay Pit
Shingle
Refuse Heap
Sloping Masonry
Flat Rock
Marsh
Reeds
Osiers
Rough Pasture
Furze
Wood
Mixed Wood
Brushwood
Orchard
Fir
Ford
Stepping Stones
Ferry
Waterfall
Lock
Trig. Station
507 Altitude at Trig. Station
B.M.325·9 Bench Mark
342 Surface Level
Arrow denotes flow of water
Antiquities (site of)
Cutting
Embankment
Railway crossing Road
Level Crossing
Road crossing Railway
Railway crossing River or Canal
Road over single stream
Road over River or Canal
County Boundary (Geographical)
County & Civil Parish Boundary
Administrative County & Civil Parish Boundary
Co. Boro. Bdy. County Borough Boundary (England)
Co. Burgh Bdy. County Burgh Boundary (Scotland)

B P B S	Boundary Post or Stone	P.C.B	Police Call Box
B.R.	Bridle Road	P	Pump
E.P	Electricity Pylon	S.P	Signal Post
F.B.	Foot Bridge	St.	Sluice
F.P.	Foot Path	Sp.	Spring
G.P	Guide Post or Board	T.C.B	Telephone Call Box
M.S	Mile Stone	Tr.	Trough
M.P M.R	Mooring Post or Ring	W	Well

Ordnance Survey Plan, Additional SIMs and Supply of Unpublished Survey Information 1:2,500 and 1:1,250

Inactive Quarry, Chalk Pit or Clay Pit
Active Quarry, Chalk Pit or Clay Pit
Rock
Boulders
Cliff
Slopes
Top
Roofed Building
Glazed Roof Building
Sloping Masonry
Archway
Non-Coniferous Tree (surveyed)
Coniferous Tree (surveyed)
Non-Coniferous Trees (not surveyed)
Coniferous Trees (not surveyed)
Orchard Tree
Scrub
Bracken
Coppice, Osier
Reeds
Marsh, Saltings
Rough Grassland
Heath
Culvert
Direction of water flow
Bench Mark
Antiquity (site of)
Cave Entrance
Triangulation Station
Electricity Pylon
Electricity Transmission Line
County Boundary (Geographical)
County & Civil Parish Boundary
Civil Parish Boundary
Admin. County or County Bor. Boundary
L B Bdy London Borough Boundary
Symbol marking point where boundary mereing changes

BH	Beer House	P	Pillar, Pole or Post
BP, BS	Boundary Post or Stone	PO	Post Office
Cn, C	Capstan, Crane	PC	Public Convenience
Chy	Chimney	PH	Public House
D Fn	Drinking Fountain	Pp	Pump
El P	Electricity Pillar or Post	SB, S Br	Signal Box or Bridge
FAP	Fire Alarm Pillar	SP, SL	Signal Post or Light
FB	Foot Bridge	Spr	Spring
GP	Guide Post	Tk	Tank or Track
H	Hydrant or Hydraulic	TCB	Telephone Call Box
LC	Level Crossing	TCP	Telephone Call Post
MH	Manhole	Tr	Trough
MP	Mile Post or Mooring Post	Wr Pt, Wr T	Water Point, Water Tap
MS	Mile Stone	W	Well
NTL	Normal Tidal Limit	Wd Pp	Wind Pump

Large-Scale National Grid Data 1:2,500 and 1:1,250

Cliff
Slopes
Top
Rock
Rock (scattered)
Boulders
Boulders (scattered)
Positioned Boulder
Scree
Non-Coniferous Tree (surveyed)
Coniferous Tree (surveyed)
Non-Coniferous Trees (not surveyed)
Coniferous Trees (not surveyed)
Orchard Tree
Scrub
Bracken
Coppice, Osier
Reeds
Marsh, Saltings
Rough Grassland
Heath
Culvert
Direction of water flow
Triangulation Station
Antiquity (site of)
Electricity Transmission Line
Electricity Pylon
BM 291.60m Bench Mark
Buildings with Building Seed
Roofed Building
Glazed Roof Building
Civil parish/community boundary
District boundary
County boundary
Boundary post/stone
Boundary mereing symbol (note: these always appear in opposed pairs or groups of three)

Bks	Barracks	P	Pillar, Pole or Post
Bty	Battery	PO	Post Office
Cemy	Cemetery	PC	Public Convenience
Chy	Chimney	Pp	Pump
Cis	Cistern	Ppg Sta	Pumping Station
Dismtd Rly	Dismantled Railway	PW	Place of Worship
El Gen Sta	Electricity Generating Station	Sewage Ppg Sta	Sewage Pumping Station
El P	Electricity Pole, Pillar	SB, S Br	Signal Box or Bridge
El Sub Sta	Electricity Sub Station	SP, SL	Signal Post or Light
FB	Filter Bed	Spr	Spring
Fn / D Fn	Fountain / Drinking Ftn.	Tk	Tank or Track
Gas Gov	Gas Valve Compound	Tr	Trough
GVC	Gas Governer	Wd Pp	Wind Pump
GP	Guide Post	Wr Pt, Wr T	Water Point, Water Tap
MH	Manhole	Wks	Works (building or area)
MP, MS	Mile Post or Mile Stone	W	Well

Intégral Géotechnique

Historical Mapping & Photography included:

Mapping Type	Scale	Date	Pg
Glamorganshire	1:2,500	1876 - 1877	2
Glamorganshire	1:2,500	1899	3
Glamorganshire	1:2,500	1918 - 1919	4
Ordnance Survey Plan	1:1,250	1950	5
Ordnance Survey Plan	1:2,500	1962	6
Ordnance Survey Plan	1:1,250	1968	7
Additional SIMs	1:1,250	1968	8
Ordnance Survey Plan	1:2,500	1971	9
Supply of Unpublished Survey Information	1:1,250	1973	10
Additional SIMs	1:1,250	1979	11
Ordnance Survey Plan	1:1,250	1984	12
Additional SIMs	1:1,250	1984	13
Additional SIMs	1:2,500	1986	14
Large-Scale National Grid Data	1:2,500	1993	15
Large-Scale National Grid Data	1:1,250	1993	16
Large-Scale National Grid Data	1:1,250	1995	17
Historical Aerial Photography	1:2,500	2000	18

Historical Map - Segment A13

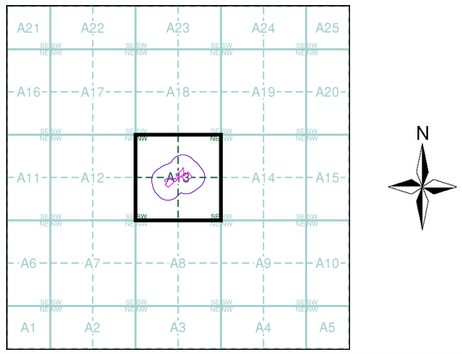

Order Details

Order Number: 365225513_1_1
Customer Ref: 14402/LP
National Grid Reference: 286480, 195280
Slice: A
Site Area (Ha): 0.92
Search Buffer (m): 100

Site Details

Menai Avenue, Cymmer, PORT TALBOT, SA13 3SF

Landmark INFORMATION GROUP
Tel: 0844 844 9952
Fax: 0844 844 9951
Web: www.envirocheck.co.uk

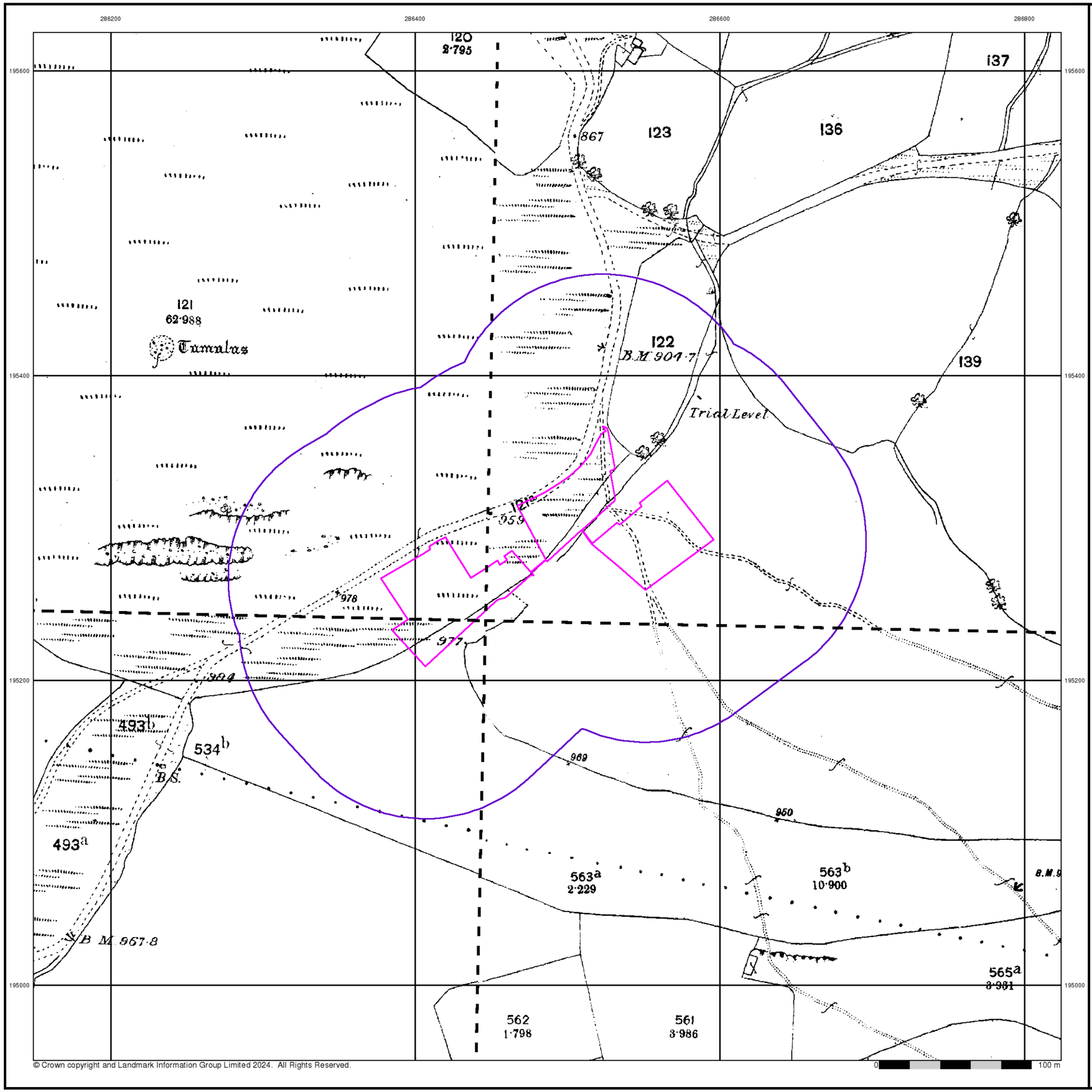

© Crown copyright and Landmark Information Group Limited 2024. All Rights Reserved.

Intégral Géotechnique

Glamorganshire

Published 1876 - 1877

Source map scale - 1:2,500

The historical maps shown were reproduced from maps predominantly held at the scale adopted for England, Wales and Scotland in the 1840`s. In 1854 the 1:2,500 scale was adopted for mapping urban areas and by 1896 it covered the whole of what were considered to be the cultivated parts of Great Britain. The published date given below is often some years later than the surveyed date. Before 1938, all OS maps were based on the Cassini Projection, with independent surveys of a single county or group of counties, giving rise to significant inaccuracies in outlying areas.

Map Name(s) and Date(s)

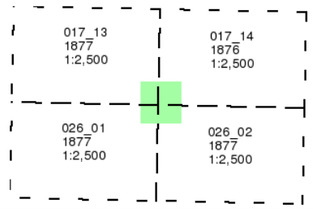

Historical Map - Segment A13

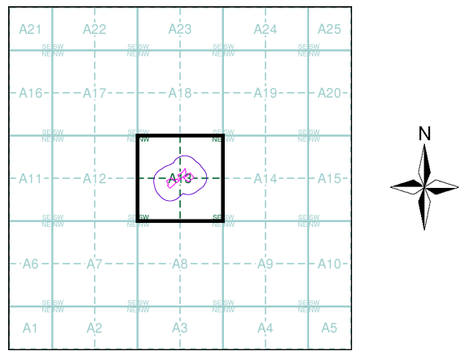

Order Details

Order Number:	365225513_1_1
Customer Ref:	14402/LP
National Grid Reference:	286480, 195280
Slice:	A
Site Area (Ha):	0.92
Search Buffer (m):	100

Site Details

Menai Avenue, Cymmer, PORT TALBOT, SA13 3SF

Landmark INFORMATION GROUP
Tel: 0844 844 9952
Fax: 0844 844 9951
Web: www.envirocheck.co.uk

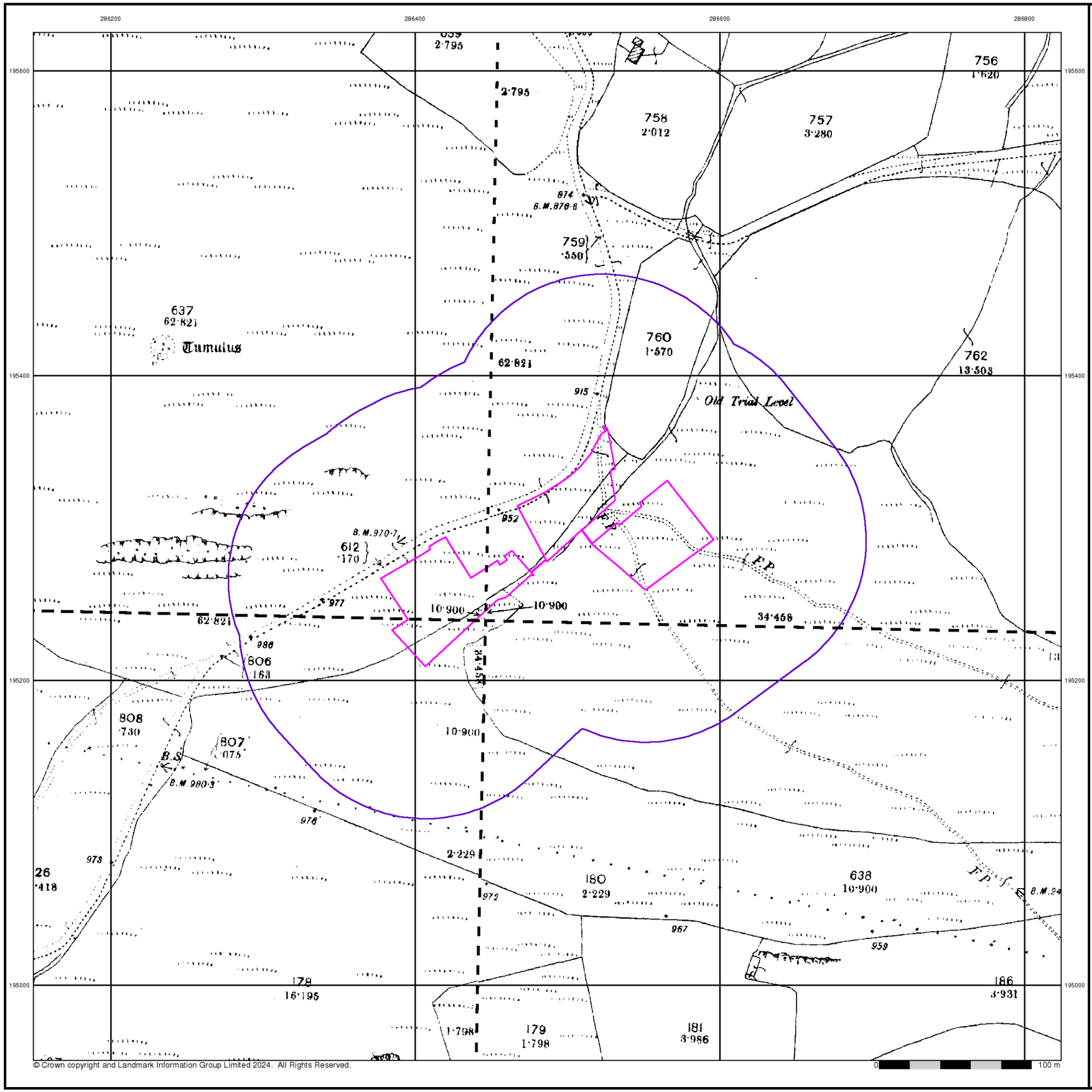

© Crown copyright and Landmark Information Group Limited 2024. All Rights Reserved.

Intégral Géotechnique

Glamorganshire

Published 1899

Source map scale - 1:2,500

The historical maps shown were reproduced from maps predominantly held at the scale adopted for England, Wales and Scotland in the 1840`s. In 1854 the 1:2,500 scale was adopted for mapping urban areas and by 1896 it covered the whole of what were considered to be the cultivated parts of Great Britain. The published date given below is often some years later than the surveyed date. Before 1938, all OS maps were based on the Cassini Projection, with independent surveys of a single county or group of counties, giving rise to significant inaccuracies in outlying areas.

Map Name(s) and Date(s)

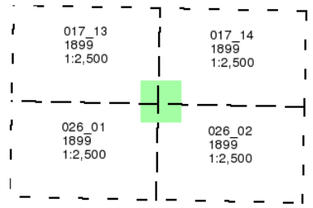

Historical Map - Segment A13

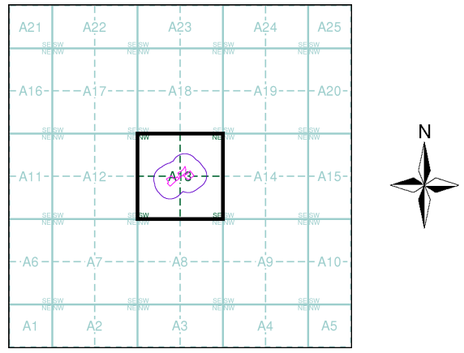

Order Details

Order Number:	365225513_1_1
Customer Ref:	14402/LP
National Grid Reference:	286480, 195280
Slice:	A
Site Area (Ha):	0.92
Search Buffer (m):	100

Site Details

Menai Avenue, Cymmer, PORT TALBOT, SA13 3SF

Landmark INFORMATION GROUP
Tel: 0844 844 9952
Fax: 0844 844 9951
Web: www.envirocheck.co.uk

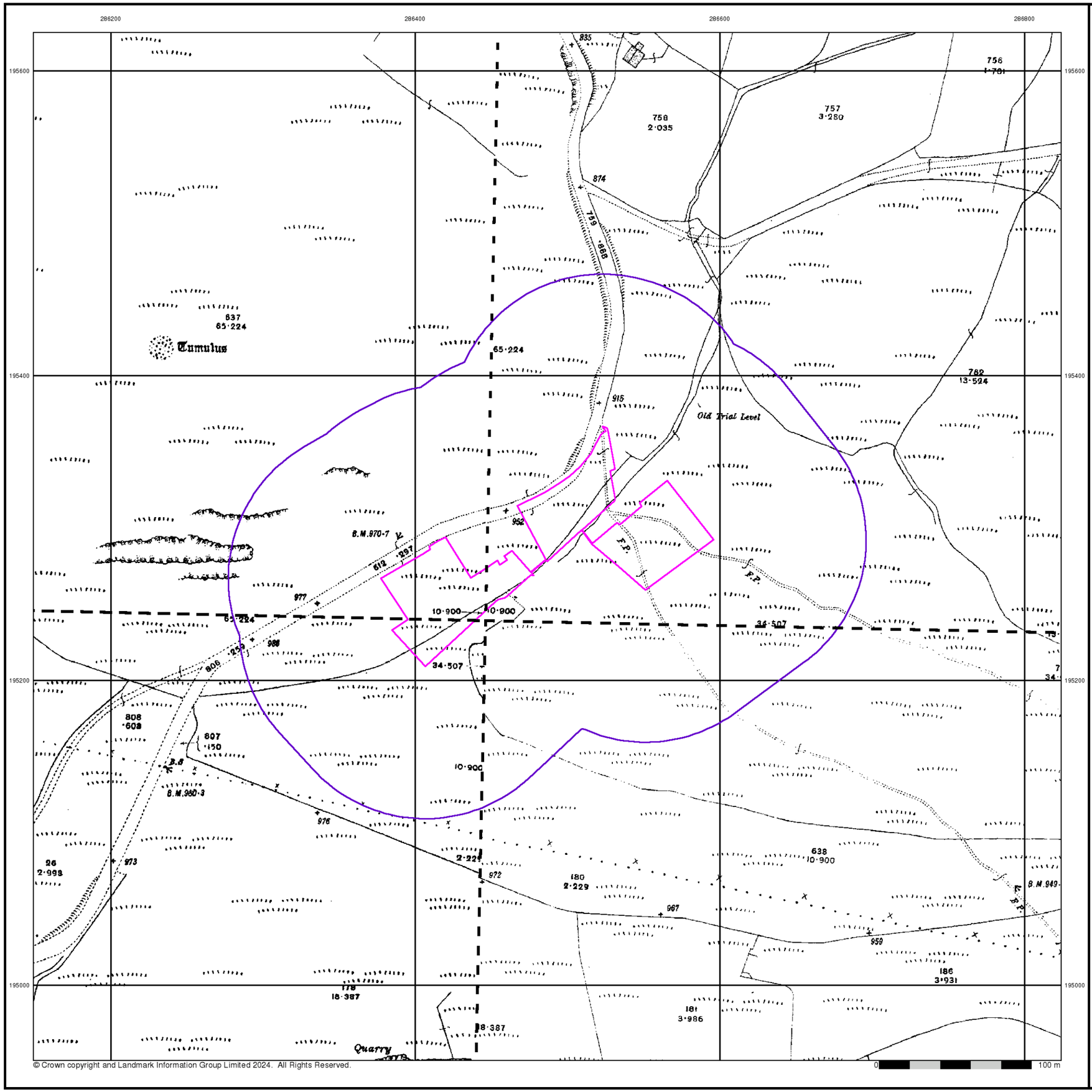

© Crown copyright and Landmark Information Group Limited 2024. All Rights Reserved.

Intégral Géotechnique

Glamorganshire

Published 1918 - 1919

Source map scale - 1:2,500

The historical maps shown were reproduced from maps predominantly held at the scale adopted for England, Wales and Scotland in the 1840`s. In 1854 the 1:2,500 scale was adopted for mapping urban areas and by 1896 it covered the whole of what were considered to be the cultivated parts of Great Britain. The published date given below is often some years later than the surveyed date. Before 1938, all OS maps were based on the Cassini Projection, with independent surveys of a single county or group of counties, giving rise to significant inaccuracies in outlying areas.

Map Name(s) and Date(s)

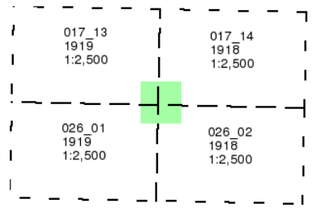

Historical Map - Segment A13

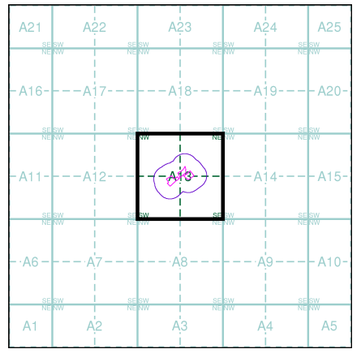

Order Details

Order Number:	365225513_1_1
Customer Ref:	14402/LP
National Grid Reference:	286480, 195280
Slice:	A
Site Area (Ha):	0.92
Search Buffer (m):	100

Site Details

Menai Avenue, Cymmer, PORT TALBOT, SA13 3SF

Landmark INFORMATION GROUP
Tel: 0844 844 9952
Fax: 0844 844 9951
Web: www.envirocheck.co.uk

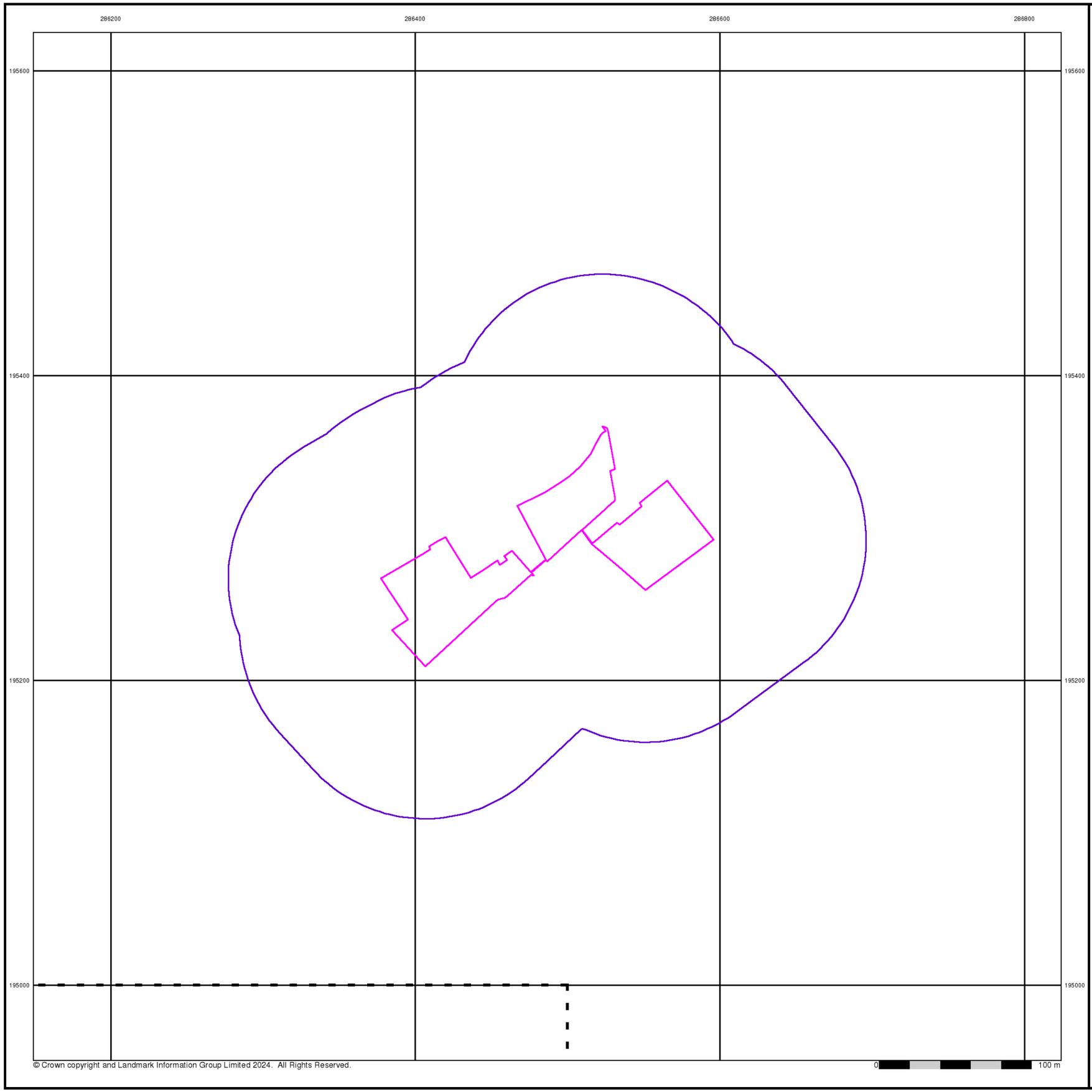

© Crown copyright and Landmark Information Group Limited 2024. All Rights Reserved.

Intégral Géotechnique

Ordnance Survey Plan

Published 1950

Source map scale - 1:1,250

The historical maps shown were reproduced from maps predominantly held at the scale adopted for England, Wales and Scotland in the 1840`s. In 1854 the 1:2,500 scale was adopted for mapping urban areas and by 1896 it covered the whole of what were considered to be the cultivated parts of Great Britain. The published date given below is often some years later than the surveyed date. Before 1938, all OS maps were based on the Cassini Projection, with independent surveys of a single county or group of counties, giving rise to significant inaccuracies in outlying areas.

Map Name(s) and Date(s)

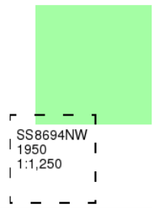

Historical Map - Segment A13

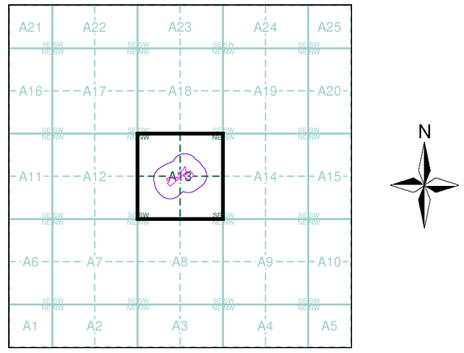

Order Details

Order Number:	365225513_1_1
Customer Ref:	14402/LP
National Grid Reference:	286480, 195280
Slice:	A
Site Area (Ha):	0.92
Search Buffer (m):	100

Site Details

Menai Avenue, Cymmer, PORT TALBOT, SA13 3SF

Landmark INFORMATION GROUP

Tel: 0844 844 9952
Fax: 0844 844 9951
Web: www.envirocheck.co.uk

Intégral Géotechnique

Ordnance Survey Plan

Published 1962

Source map scale - 1:2,500

The historical maps shown were reproduced from maps predominantly held at the scale adopted for England, Wales and Scotland in the 1840`s. In 1854 the 1:2,500 scale was adopted for mapping urban areas and by 1896 it covered the whole of what were considered to be the cultivated parts of Great Britain. The published date given below is often some years later than the surveyed date. Before 1938, all OS maps were based on the Cassini Projection, with independent surveys of a single county or group of counties, giving rise to significant inaccuracies in outlying areas.

Map Name(s) and Date(s)

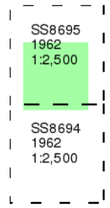

Historical Map - Segment A13

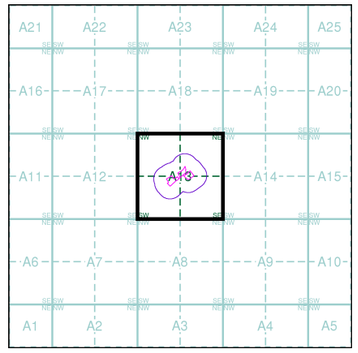

Order Details

Order Number:	365225513_1_1
Customer Ref:	14402/LP
National Grid Reference:	286480, 195280
Slice:	A
Site Area (Ha):	0.92
Search Buffer (m):	100

Site Details

Menai Avenue, Cymmer, PORT TALBOT, SA13 3SF

Landmark INFORMATION GROUP
Tel: 0844 844 9952
Fax: 0844 844 9951
Web: www.envirocheck.co.uk

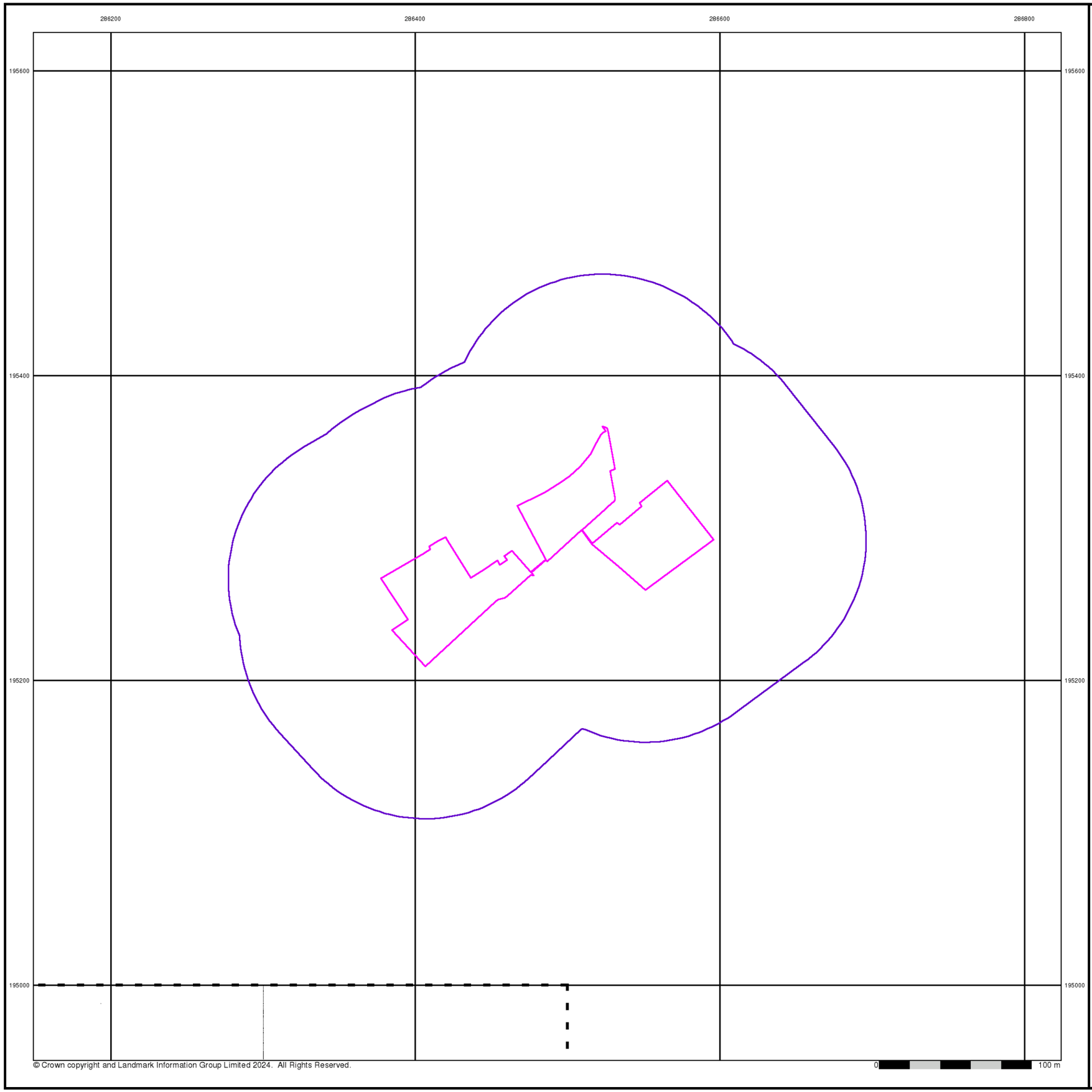

© Crown copyright and Landmark Information Group Limited 2024. All Rights Reserved.

Intégral Géotechnique

Ordnance Survey Plan

Published 1968

Source map scale - 1:1,250

The historical maps shown were reproduced from maps predominantly held at the scale adopted for England, Wales and Scotland in the 1840`s. In 1854 the 1:2,500 scale was adopted for mapping urban areas and by 1896 it covered the whole of what were considered to be the cultivated parts of Great Britain. The published date given below is often some years later than the surveyed date. Before 1938, all OS maps were based on the Cassini Projection, with independent surveys of a single county or group of counties, giving rise to significant inaccuracies in outlying areas.

Map Name(s) and Date(s)

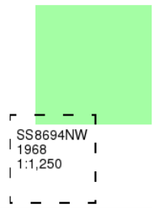

Historical Map - Segment A13

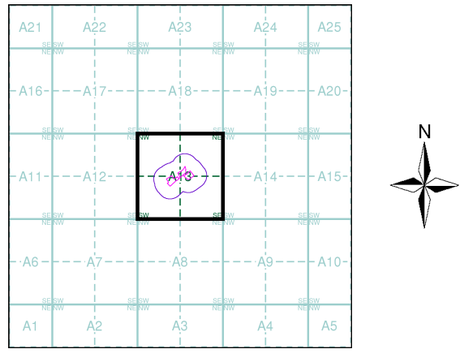

Order Details

Order Number:	365225513_1_1
Customer Ref:	14402/LP
National Grid Reference:	286480, 195280
Slice:	A
Site Area (Ha):	0.92
Search Buffer (m):	100

Site Details

Menai Avenue, Cymmer, PORT TALBOT, SA13 3SF

Landmark INFORMATION GROUP

Tel: 0844 844 9952
Fax: 0844 844 9951
Web: www.envirocheck.co.uk

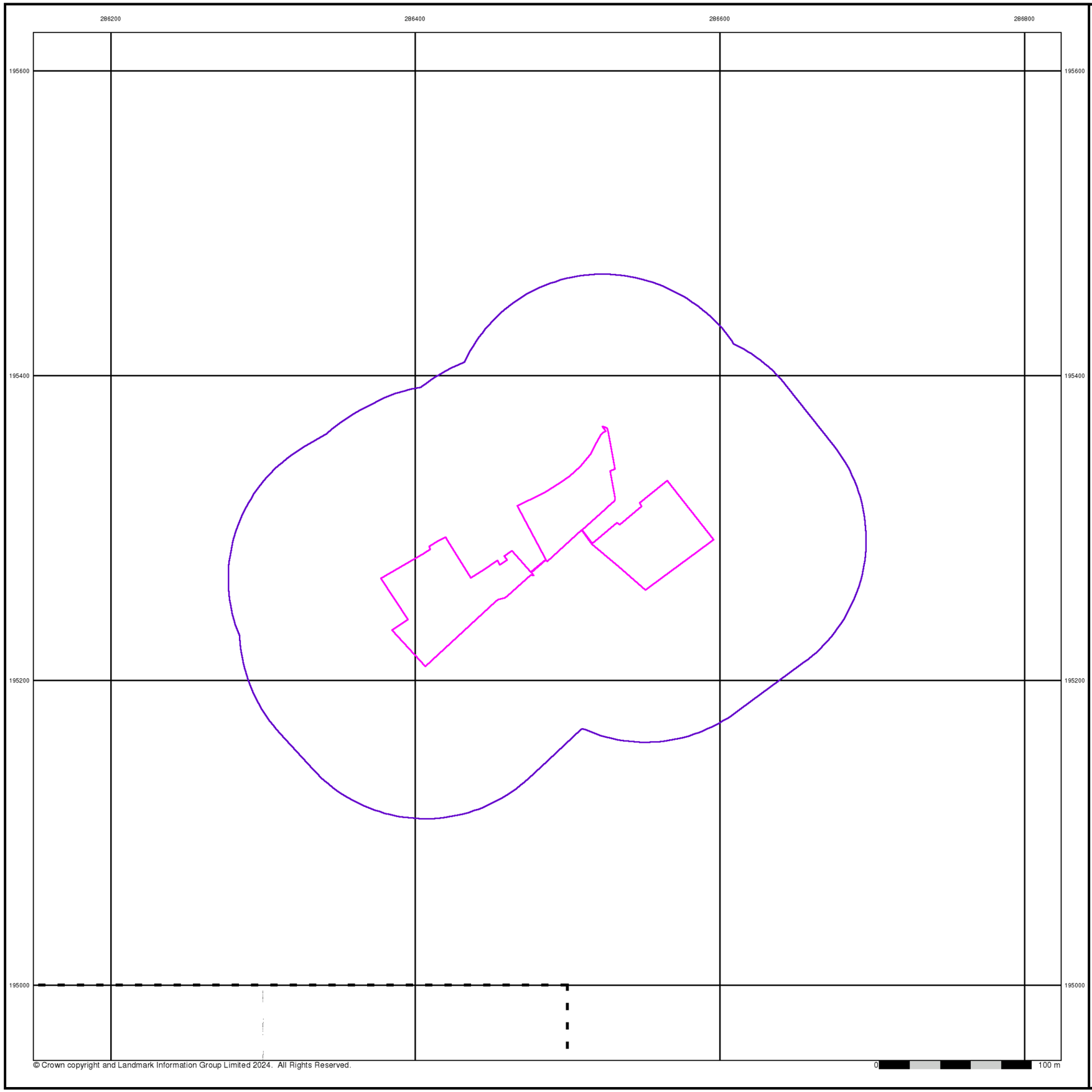

© Crown copyright and Landmark Information Group Limited 2024. All Rights Reserved.

Intégral Géotechnique

Additional SIMs

Published 1968

Source map scale - 1:1,250

The SIM cards (Ordnance Survey's `Survey of Information on Microfilm') are further, minor editions of mapping which were produced and published in between the main editions as an area was updated. They date from 1947 to 1994, and contain detailed information on buildings, roads and land-use. These maps were produced at both 1:2,500 and 1:1,250 scales.

Map Name(s) and Date(s)

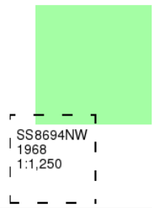

Historical Map - Segment A13

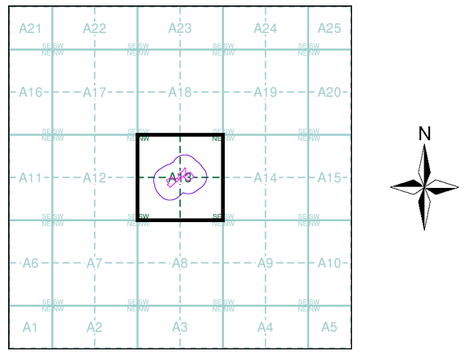

Order Details

Order Number:	365225513_1_1
Customer Ref:	14402/LP
National Grid Reference:	286480, 195280
Slice:	A
Site Area (Ha):	0.92
Search Buffer (m):	100

Site Details

Menai Avenue, Cymmer, PORT TALBOT, SA13 3SF

Landmark INFORMATION GROUP
Tel: 0844 844 9952
Fax: 0844 844 9951
Web: www.envirocheck.co.uk

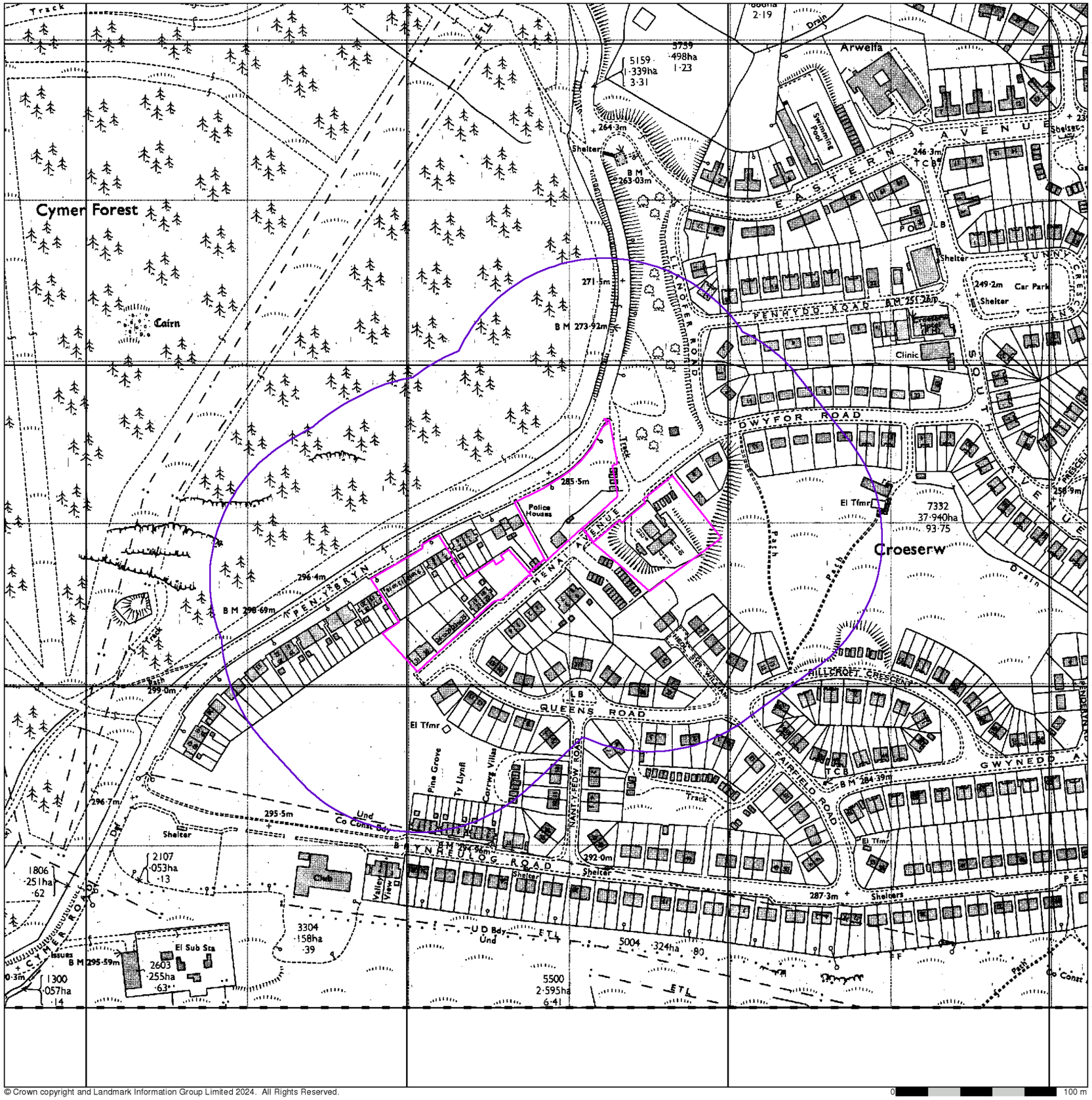

© Crown copyright and Landmark Information Group Limited 2024. All Rights Reserved.

Intégral Géotechnique

Ordnance Survey Plan

Published 1971

Source map scale - 1:2,500

The historical maps shown were reproduced from maps predominantly held at the scale adopted for England, Wales and Scotland in the 1840`s. In 1854 the 1:2,500 scale was adopted for mapping urban areas and by 1896 it covered the whole of what were considered to be the cultivated parts of Great Britain. The published date given below is often some years later than the surveyed date. Before 1938, all OS maps were based on the Cassini Projection, with independent surveys of a single county or group of counties, giving rise to significant inaccuracies in outlying areas.

Map Name(s) and Date(s)

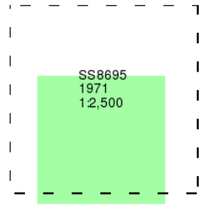

Historical Map - Segment A13

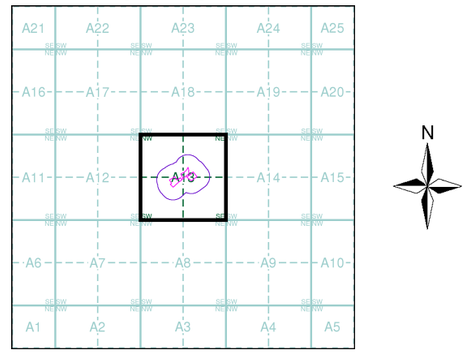

Order Details

Order Number:	365225513_1_1
Customer Ref:	14402/LP
National Grid Reference:	286480, 195280
Slice:	A
Site Area (Ha):	0.92
Search Buffer (m):	100

Site Details

Menai Avenue, Cymmer, PORT TALBOT, SA13 3SF

Landmark INFORMATION GROUP
Tel: 0844 844 9952
Fax: 0844 844 9951
Web: www.envirocheck.co.uk

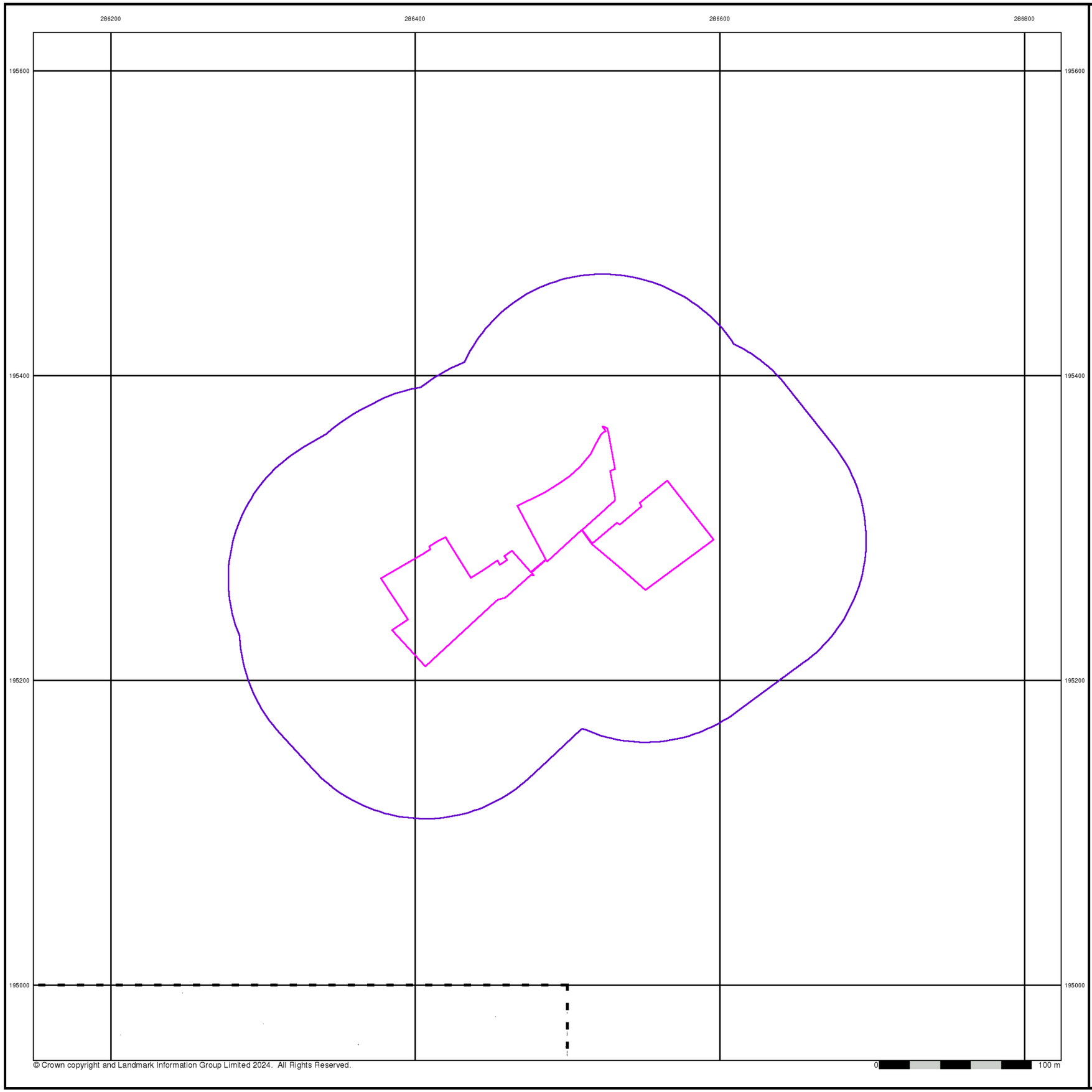

© Crown copyright and Landmark Information Group Limited 2024. All Rights Reserved.

Intégral Géotechnique

Supply of Unpublished Survey Information

Published 1973

Source map scale - 1:1,250

SUSI maps (Supply of Unpublished Survey Information) were produced between 1972 and 1977, mainly for internal use at Ordnance Survey. These were more of a `work-in-progress' plan as they showed updates of individual areas on a map. These maps were unpublished, and they do not represent a single moment in time. They were produced at both 1:2,500 and 1:1,250 scales.

Map Name(s) and Date(s)

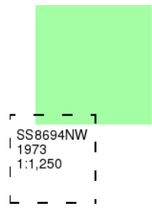

Historical Map - Segment A13

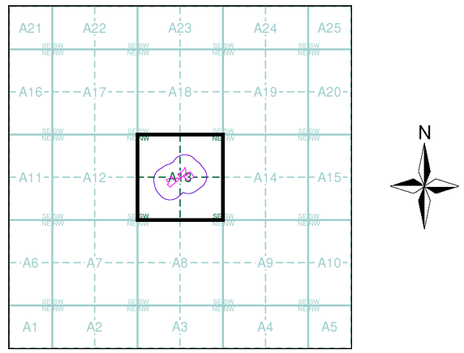

Order Details

Order Number:	365225513_1_1
Customer Ref:	14402/LP
National Grid Reference:	286480, 195280
Slice:	A
Site Area (Ha):	0.92
Search Buffer (m):	100

Site Details

Menai Avenue, Cymmer, PORT TALBOT, SA13 3SF

Landmark INFORMATION GROUP

Tel: 0844 844 9952
Fax: 0844 844 9951
Web: www.envirocheck.co.uk

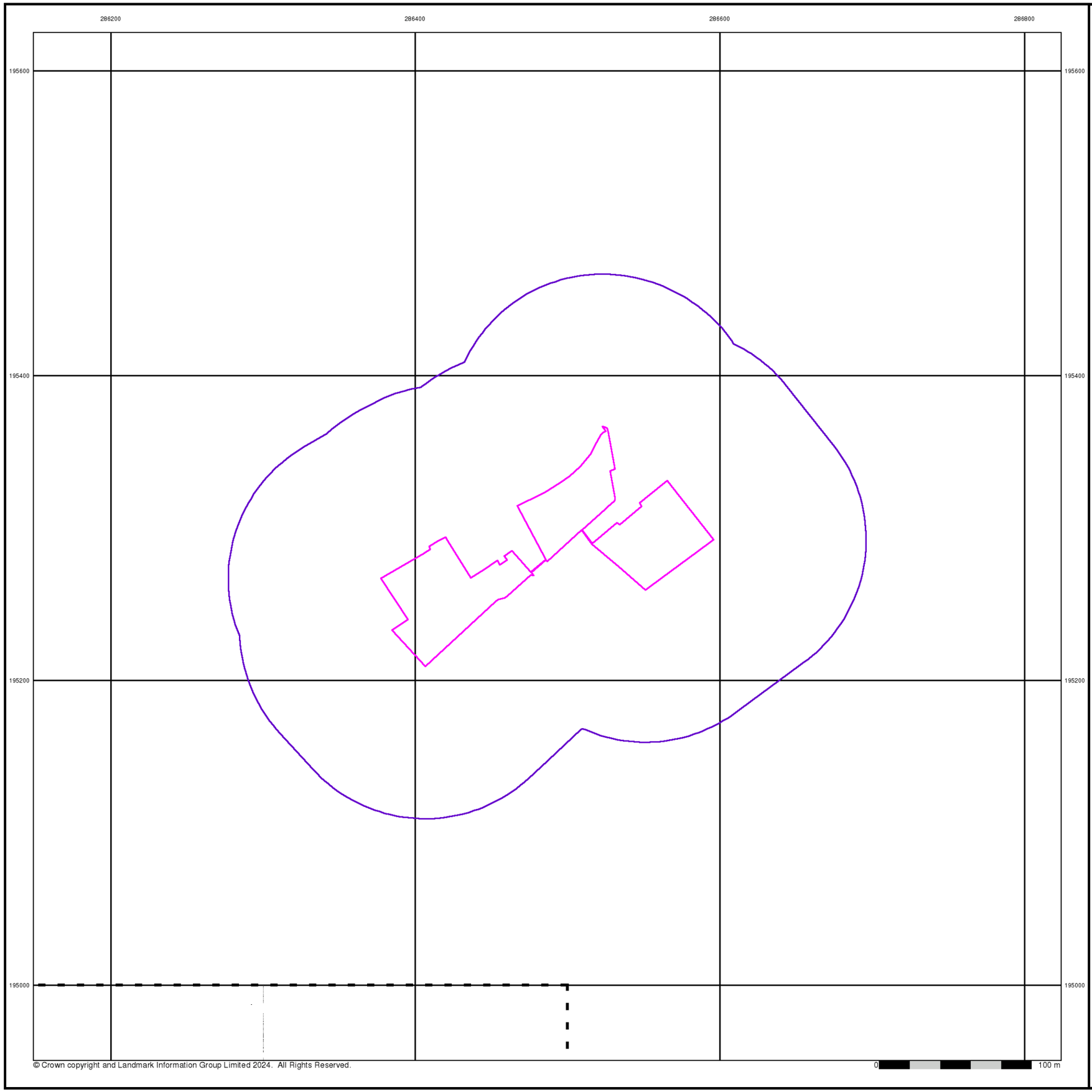

© Crown copyright and Landmark Information Group Limited 2024. All Rights Reserved.

Intégral Géotechnique

Additional SIMs

Published 1979

Source map scale - 1:1,250

The SIM cards (Ordnance Survey's `Survey of Information on Microfilm') are further, minor editions of mapping which were produced and published in between the main editions as an area was updated. They date from 1947 to 1994, and contain detailed information on buildings, roads and land-use. These maps were produced at both 1:2,500 and 1:1,250 scales.

Map Name(s) and Date(s)

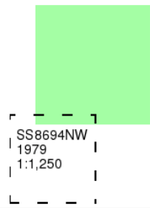

Historical Map - Segment A13

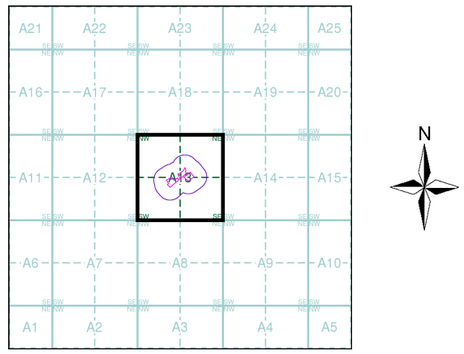

Order Details

Order Number:	365225513_1_1
Customer Ref:	14402/LP
National Grid Reference:	286480, 195280
Slice:	A
Site Area (Ha):	0.92
Search Buffer (m):	100

Site Details

Menai Avenue, Cymmer, PORT TALBOT, SA13 3SF

Landmark INFORMATION GROUP
Tel: 0844 844 9952
Fax: 0844 844 9951
Web: www.envirocheck.co.uk

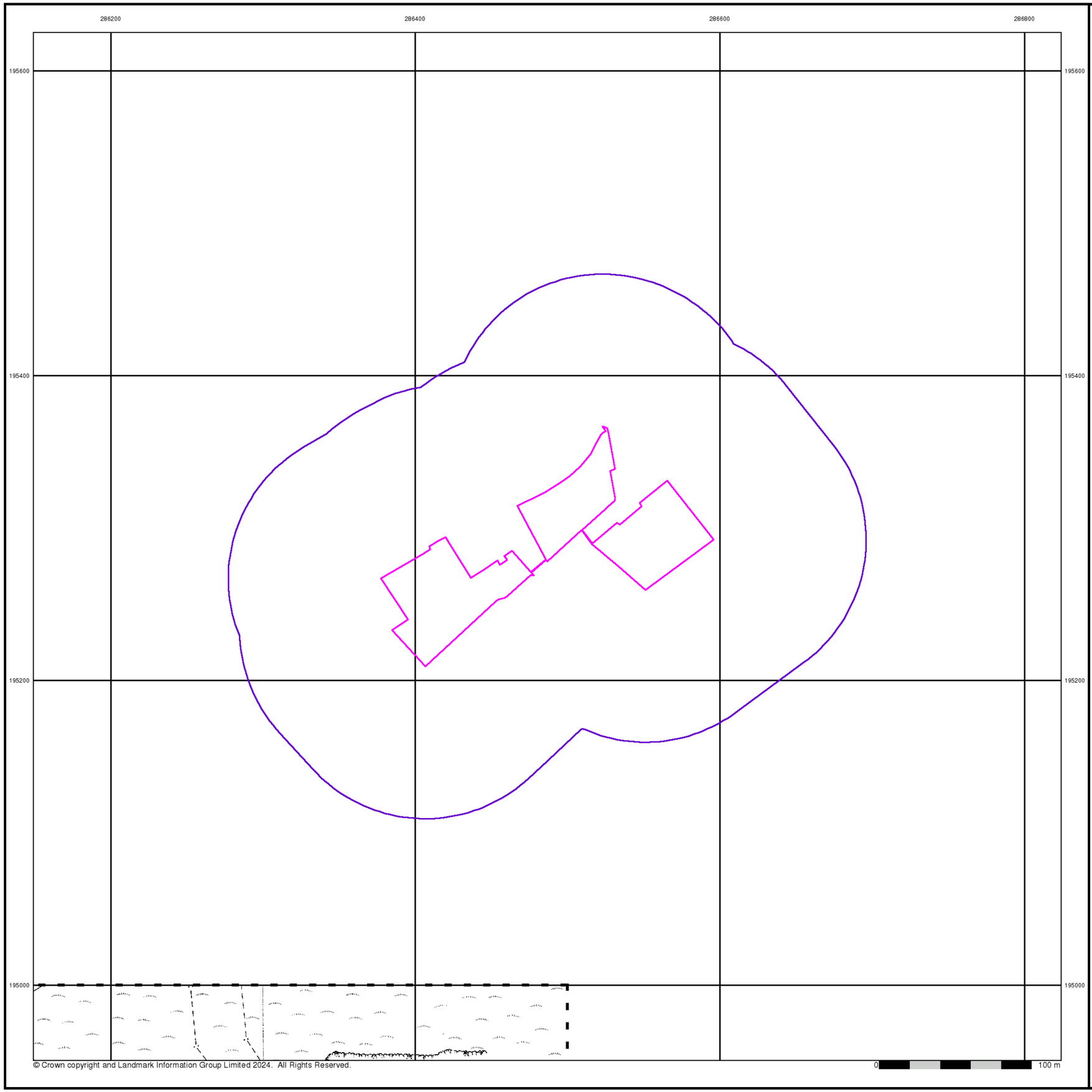

© Crown copyright and Landmark Information Group Limited 2024. All Rights Reserved.

Intégral Géotechnique

Ordnance Survey Plan

Published 1984

Source map scale - 1:1,250

The historical maps shown were reproduced from maps predominantly held at the scale adopted for England, Wales and Scotland in the 1840`s. In 1854 the 1:2,500 scale was adopted for mapping urban areas and by 1896 it covered the whole of what were considered to be the cultivated parts of Great Britain. The published date given below is often some years later than the surveyed date. Before 1938, all OS maps were based on the Cassini Projection, with independent surveys of a single county or group of counties, giving rise to significant inaccuracies in outlying areas.

Map Name(s) and Date(s)

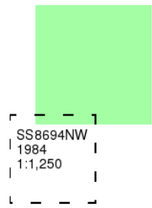

Historical Map - Segment A13

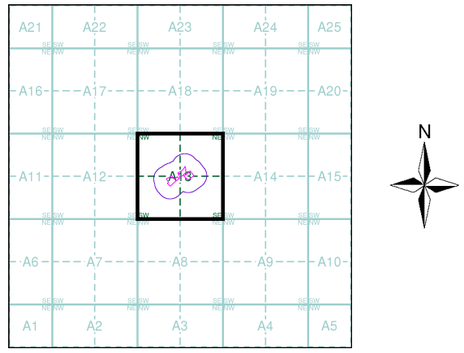

Order Details

Order Number:	365225513_1_1
Customer Ref:	14402/LP
National Grid Reference:	286480, 195280
Slice:	A
Site Area (Ha):	0.92
Search Buffer (m):	100

Site Details

Menai Avenue, Cymmer, PORT TALBOT, SA13 3SF

Landmark INFORMATION GROUP

Tel: 0844 844 9952
Fax: 0844 844 9951
Web: www.envirocheck.co.uk

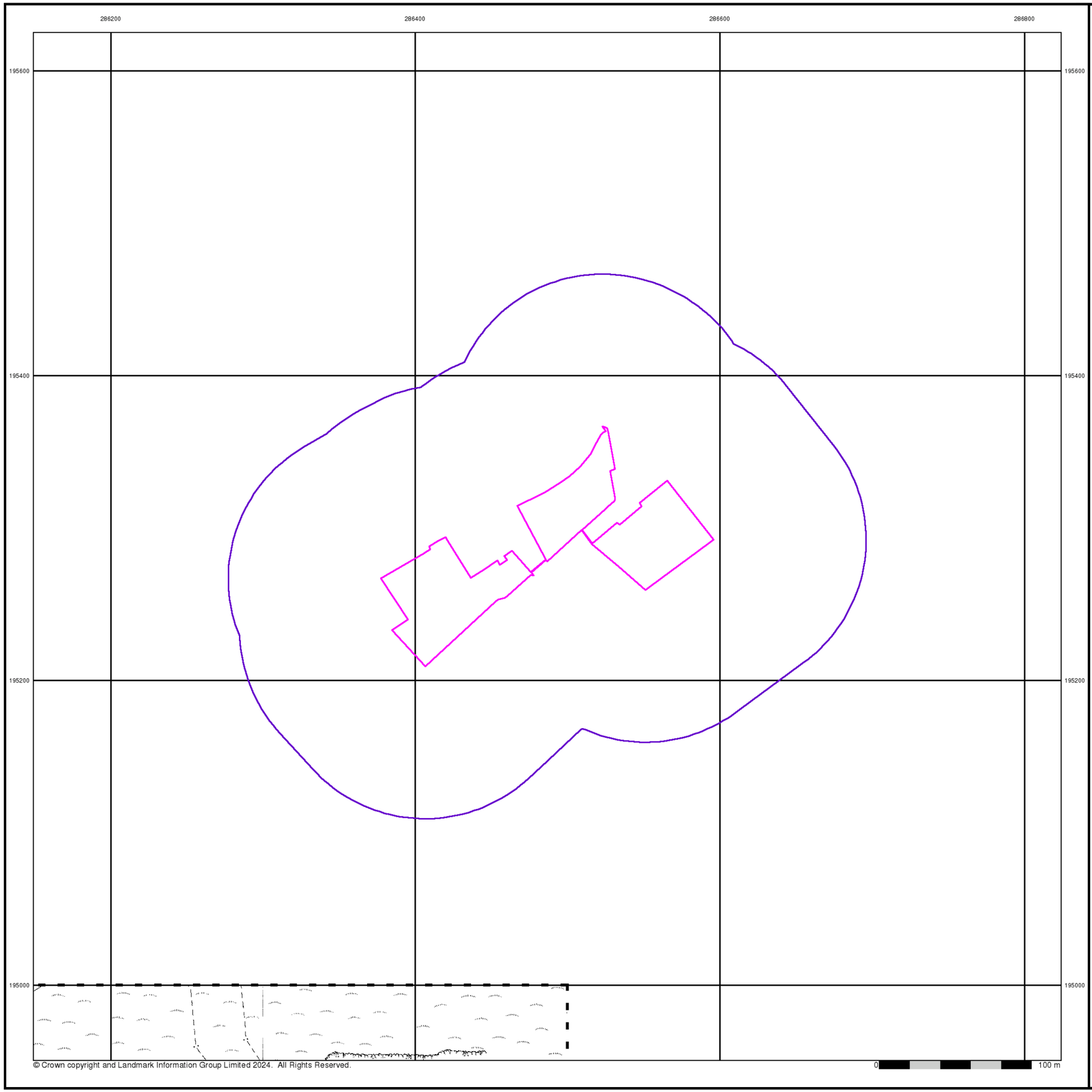

© Crown copyright and Landmark Information Group Limited 2024. All Rights Reserved.

Intégral Géotechnique

Additional SIMs

Published 1984

Source map scale - 1:1,250

The SIM cards (Ordnance Survey's `Survey of Information on Microfilm') are further, minor editions of mapping which were produced and published in between the main editions as an area was updated. They date from 1947 to 1994, and contain detailed information on buildings, roads and land-use. These maps were produced at both 1:2,500 and 1:1,250 scales.

Map Name(s) and Date(s)

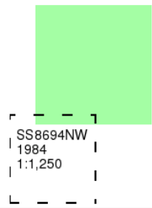

Historical Map - Segment A13

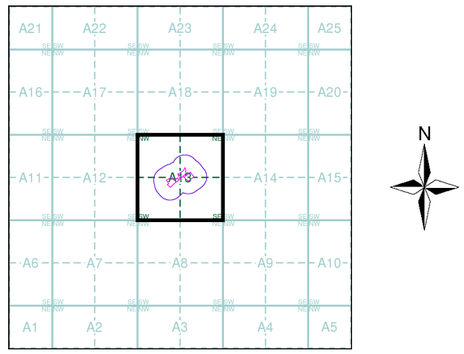

Order Details

Order Number:	365225513_1_1
Customer Ref:	14402/LP
National Grid Reference:	286480, 195280
Slice:	A
Site Area (Ha):	0.92
Search Buffer (m):	100

Site Details

Menai Avenue, Cymmer, PORT TALBOT, SA13 3SF

Landmark INFORMATION GROUP
Tel: 0844 844 9952
Fax: 0844 844 9951
Web: www.envirocheck.co.uk

Intégral Géotechnique

Additional SIMs

Published 1986

Source map scale - 1:2,500

The SIM cards (Ordnance Survey's `Survey of Information on Microfilm') are further, minor editions of mapping which were produced and published in between the main editions as an area was updated. They date from 1947 to 1994, and contain detailed information on buildings, roads and land-use. These maps were produced at both 1:2,500 and 1:1,250 scales.

Map Name(s) and Date(s)

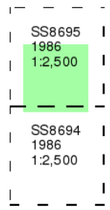

Historical Map - Segment A13

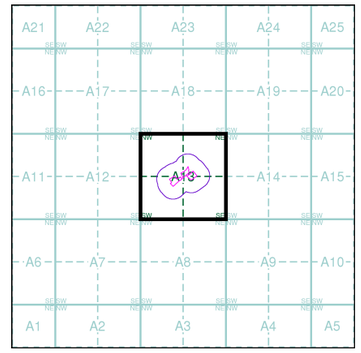

Order Details

Order Number:	365225513_1_1
Customer Ref:	14402/LP
National Grid Reference:	286480, 195280
Slice:	A
Site Area (Ha):	0.92
Search Buffer (m):	100

Site Details

Menai Avenue, Cymmer, PORT TALBOT, SA13 3SF

Landmark INFORMATION GROUP
Tel: 0844 844 9952
Fax: 0844 844 9951
Web: www.envirocheck.co.uk

© Crown copyright and Landmark Information Group Limited 2024. All Rights Reserved.

0 100 m

Intégral Géotechnique

Large-Scale National Grid Data

Published 1993

Source map scale - 1:2,500

'Large Scale National Grid Data' superseded SIM cards (Ordnance Survey's 'Survey of Information on Microfilm') in 1992, and continued to be produced until 1999. These maps were the fore-runners of digital mapping and so provide detailed information on houses and roads, but tend to show less topographic features such as vegetation. These maps were produced at both 1:2,500 and 1:1,250 scales.

Map Name(s) and Date(s)

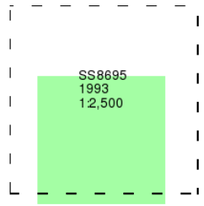

Historical Map - Segment A13

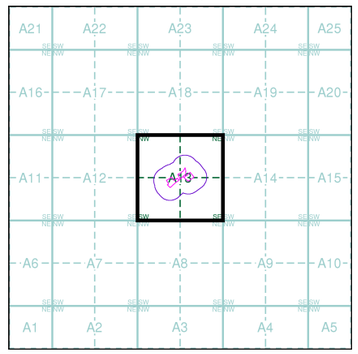

Order Details

Order Number:	365225513_1_1
Customer Ref:	14402/LP
National Grid Reference:	286480, 195280
Slice:	A
Site Area (Ha):	0.92
Search Buffer (m):	100

Site Details

Menai Avenue, Cymmer, PORT TALBOT, SA13 3SF

Landmark INFORMATION GROUP
Tel: 0844 844 9952
Fax: 0844 844 9951
Web: www.envirocheck.co.uk

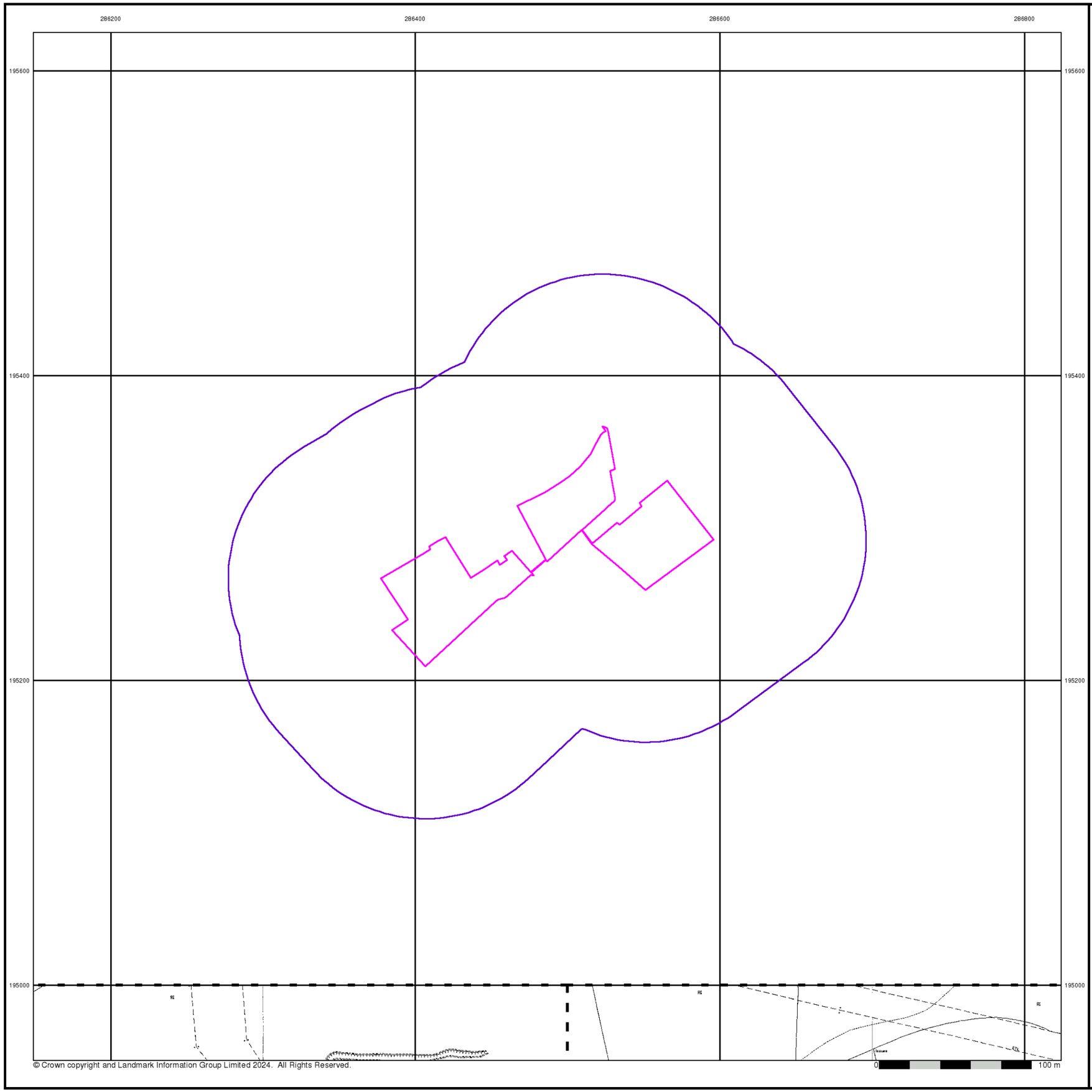

© Crown copyright and Landmark Information Group Limited 2024. All Rights Reserved.

Intégral Géotechnique

Large-Scale National Grid Data

Published 1993

Source map scale - 1:1,250

'Large Scale National Grid Data' superseded SIM cards (Ordnance Survey's 'Survey of Information on Microfilm') in 1992, and continued to be produced until 1999. These maps were the fore-runners of digital mapping and so provide detailed information on houses and roads, but tend to show less topographic features such as vegetation. These maps were produced at both 1:2,500 and 1:1,250 scales.

Map Name(s) and Date(s)

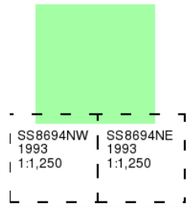

Historical Map - Segment A13

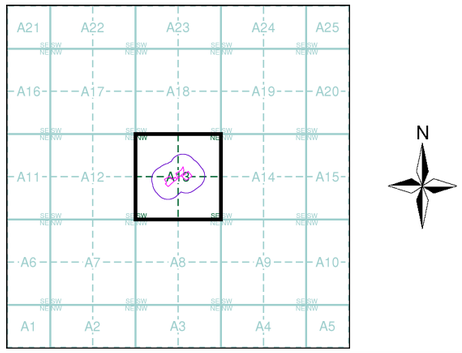

Order Details

Order Number:	365225513_1_1
Customer Ref:	14402/LP
National Grid Reference:	286480, 195280
Slice:	A
Site Area (Ha):	0.92
Search Buffer (m):	100

Site Details

Menai Avenue, Cymmer, PORT TALBOT, SA13 3SF

Landmark INFORMATION GROUP

Tel: 0844 844 9952
Fax: 0844 844 9951
Web: www.envirocheck.co.uk

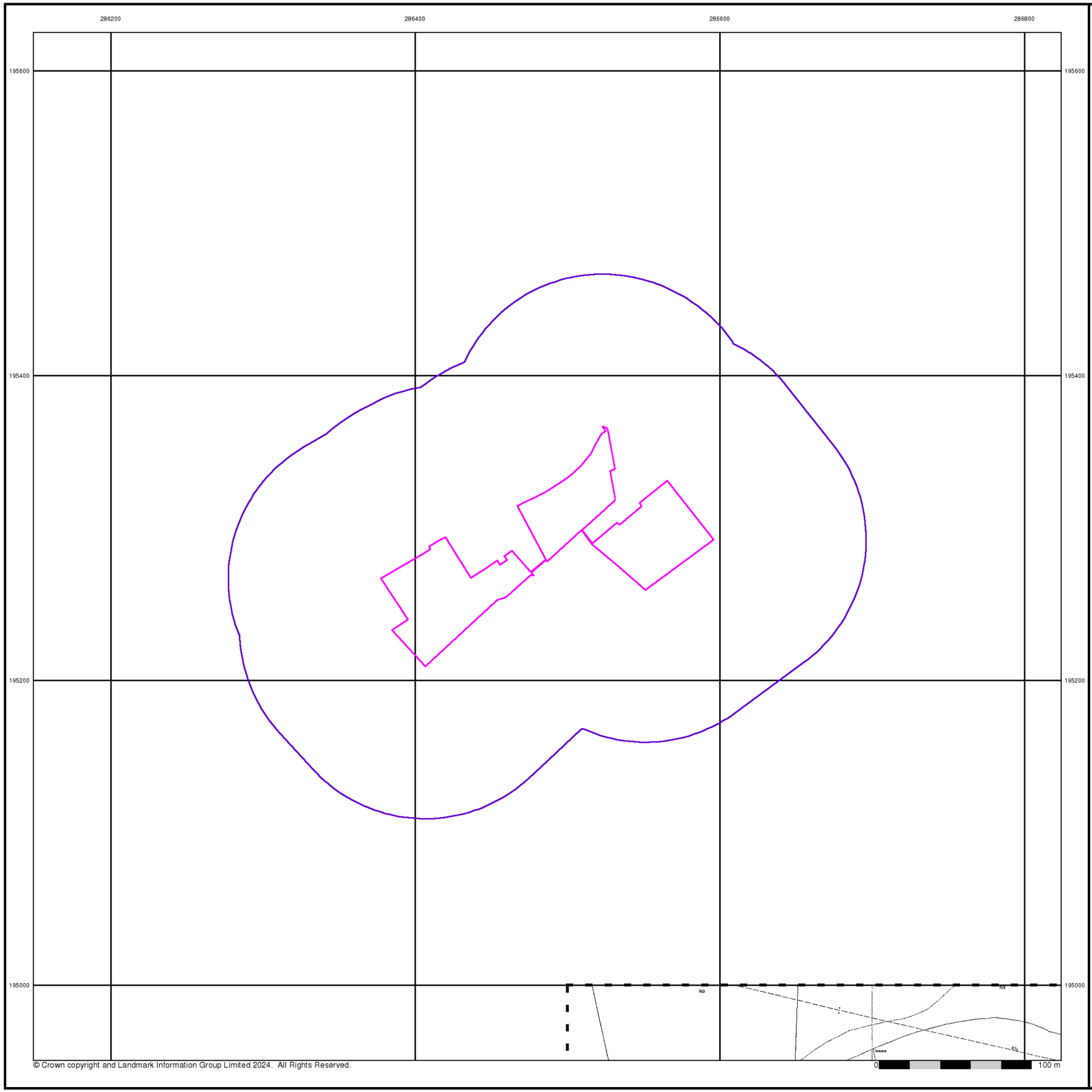

© Crown copyright and Landmark Information Group Limited 2024. All Rights Reserved.

Intégral Géotechnique

Large-Scale National Grid Data

Published 1995

Source map scale - 1:1,250

'Large Scale National Grid Data' superseded SIM cards (Ordnance Survey's 'Survey of Information on Microfilm') in 1992, and continued to be produced until 1999. These maps were the fore-runners of digital mapping and so provide detailed information on houses and roads, but tend to show less topographic features such as vegetation. These maps were produced at both 1:2,500 and 1:1,250 scales.

Map Name(s) and Date(s)

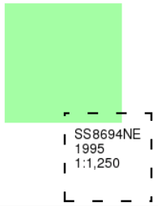

Historical Map - Segment A13

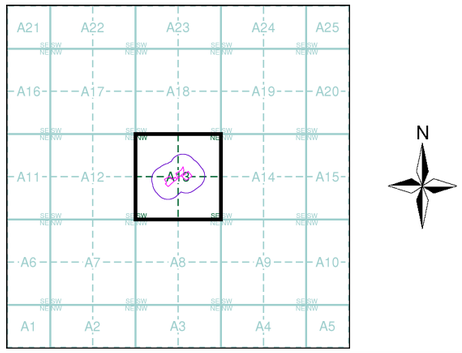

Order Details

Order Number:	365225513_1_1
Customer Ref:	14402/LP
National Grid Reference:	286480, 195280
Slice:	A
Site Area (Ha):	0.92
Search Buffer (m):	100

Site Details

Menai Avenue, Cymmer, PORT TALBOT, SA13 3SF

Landmark INFORMATION GROUP

Tel: 0844 844 9952
Fax: 0844 844 9951
Web: www.envirocheck.co.uk

Intégral Géotechnique

Historical Aerial Photography

Published 2000

This aerial photography was produced by Getmapping, these vertical aerial photographs provide a seamless, full colour survey of the whole of Great Britain

Historical Aerial Photography - Segment A13

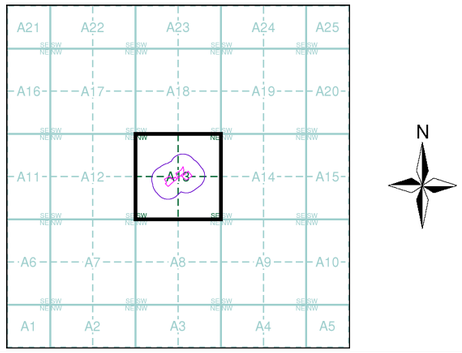

Order Details

Order Number:	365225513_1_1
Customer Ref:	14402/LP
National Grid Reference:	286480, 195280
Slice:	A
Site Area (Ha):	0.92
Search Buffer (m):	100

Site Details

Menai Avenue, Cymmer, PORT TALBOT, SA13 3SF

Landmark INFORMATION GROUP

Tel: 0844 844 9952
Fax: 0844 844 9951
Web: www.envirocheck.co.uk

Intégral
Géotechnique

Envirocheck® Report:

Mining and Ground Stability Datasheet

Order Details:

Order Number:
365225513_1_1

Customer Reference:
14402/LP

National Grid Reference:
286480, 195280

Slice:
A

Site Area (Ha):
0.92

Search Buffer (m):
1000

Site Details:

Menai Avenue
Cymmer
PORT TALBOT
SA13 3SF

Client Details:

MR H Pritchard
Integral Geotechnique
Integral House
7 Beddau Way
Castlegate Business Park
Caerphilly
CF83 2AX

Intégral Géotechnique

Contents

Report Section and Details	Page Number
Summary	**-**
The Summary section provides an overview of the data contained within the report, detailing the number of data set features or the existence of a data set in relation to the buffer selected. For ease of reference, the report is broken down into 4 sections of data; Mining and Natural Cavities Data, Historical Land Use Information (1:2,500), Historical Land Use Information (1:10,000) and Ground Stability Data (1:50,000).	
Mining and Natural Cavities Data	**1**
The Mining and Natural Cavities Data section features data sets related to the existence of mining areas and their potential hazards; and details of naturally formed cavities. Data sets within this section are not plotted, with the exception of BGS Recorded Mineral Sites and Potential Mining Areas which feature on the Historical Land Use Information (1:10,000) map.	
Historical Land Use Information (1:2,500)	**9**
The Historical Land Use Information (1:2,500) section contains data captured from analysis carried out by Landmark of 1:1,250 and 1:2,500 scale historical Ordnance Survey mapping, identifying areas where, historically, the land uses were potentially contaminative. For the purpose of this Envirocheck module, only historical data relating to mining and ground stability has been included and plotted on the corresponding Historical Land Use Information (1:2,500) map. This section also includes the Subterranean Features data set, which details various man-made and man-used underground spaces obtained from the Subterranea Britannica society.	
Historical Land Use Information (1:10,000)	**10**
The Historical Land Use (1:10,000) section covers data captured from the systematic analysis carried out by Landmark of 1:10, 560 and 1:10,000 scale historical Ordnance Survey mapping dating back to the mid-19th century, identifying potentially contaminative past industrial land uses. For the purpose of this Envirocheck module, only data relating to mining and ground stability has been included and plotted on the accompanying Historical Land Use Information (1:10,000) map.	
Ground Stability Data (1:50,000)	**15**
The Ground Stability (1:50,000) section includes the BGS Geosure data suite, reporting features to 250m and plotted onto 3 separate maps. Also reported is brine subsidence, brine mining and salt mining data sets, of which Brine Pumping and Salt Mining Related Features are plotted, and subsidence insurance claims and insurance investigations data, which is not plotted.	
Historical Map List	**17**
The Historical Map List section details the historical mapping that has been analysed for your site, in relation to the Historical Land Use Information sections.	
Data Currency	**18**
Data Suppliers	**19**
Useful Contacts	**20**

Copyright Notice

© Landmark Information Group Limited 2024. The Copyright on the information and data and its format as contained in this Envirocheck® Report ("Report") is the property of Landmark Information Group Limited ("Landmark") and several other Data Providers, including (but not limited to) Ordnance Survey, British Geological Survey, and the Environment Agency/Natural Resources Wales, and must not be reproduced in whole or in part by photocopying or any other method. The Report is supplied under Landmark's Terms and Conditions accepted by the Customer. A copy of Landmark's Terms and Conditions can be found with the Index Map for this report. Additional copies of the Report may be obtained from Landmark, subject to Landmark's charges in force from time to time. The Copyright, design rights and any other intellectual rights shall remain the exclusive property of Landmark and /or other Data providers, whose Copyright material has been included in this Report.

© Copyright Stantec UK Limited. All rights reserved.

The brine subsidence data relating to the Driotwich area as provided in this report is derived from JPB studies and physical monitoring undertaken annually over more than 35 years. For more detailed interpretation contact enquiries@jpb.co.uk. JPB retain the copyright and intellectual rights to this data and accept no liability for any loss or damage, including in direct or consequential loss, arising from the use of this data.

The Mining Instability data was obtained on licence from Ove Arup & Partners Limited (for further information, contact mining.review@arup.com). No reproduction or further use of such Data is to be made without the prior written consent of Ove Arup & Partners Limited. The supplied Mining Instability data is derived from publicly available records and other third party sources and neither Ove Arup & Partners nor Landmark warrant the accuracy or completeness of such information or data.

Report Version v53.0

Intégral Géotechnique

Summary

Data Type	Page Number	On Site	0 to 250m	251 to 500m	501 to 1000m
Mining and Natural Cavities Data					
BGS Recorded Mineral Sites	pg 1		1	5	16
Coal Mining Affected Areas	pg 4	Yes	n/a	n/a	n/a
Man Made Mining Cavities					
Mining Instability	pg 4	Yes	n/a	n/a	n/a
Natural Cavities					
Non Coal Mining Areas of Great Britain				n/a	n/a
Potential Mining Areas	pg 4	5		4	20
Historical Land Use Information (1:2,500)					
Extractive Industries or Potential Excavations from 1855-1909 (100m)	pg 9		1	n/a	n/a
Extractive Industries or Potential Excavations from 1893-1915 (100m)	pg 9		1	n/a	n/a
Extractive Industries or Potential Excavations from 1906-1937 (100m)	pg 9		2	n/a	n/a
Extractive Industries or Potential Excavations from 1924-1949 (100m)				n/a	n/a
Extractive Industries or Potential Excavations from 1950-1980 (100m)				n/a	n/a
Subterranean Features (100m)				n/a	n/a
Historical Land Use Information (1:10,000)					
Air Shafts	pg 10				1
Disturbed Ground					
General Quarrying	pg 10			4	12
Heap, unknown constituents	pg 10				1
Mineral Railway	pg 10				8
Mining & quarrying general	pg 11		1	1	3
Mining of coal & lignite	pg 11			1	9
Quarrying of sand & clay, operation of sand & gravel pits					
Former Marshes					
Potentially Infilled Land (Non-Water)	pg 11		1		12
Potentially Infilled Land (Water)	pg 12	1	1	8	25
Ground Stability Data (1:50,000)					
CBSCB Compensation District			n/a	n/a	n/a
Brine Pumping Related Features					
Brine Subsidence Solution Area					
Potential for Collapsible Ground Stability Hazards	pg 15	Yes	Yes	n/a	n/a
Potential for Compressible Ground Stability Hazards	pg 15	Yes	Yes	n/a	n/a
Potential for Ground Dissolution Stability Hazards	pg 15	Yes	Yes	n/a	n/a
Potential for Landslide Ground Stability Hazards	pg 15	Yes	Yes	n/a	n/a
Potential for Running Sand Ground Stability Hazards	pg 15	Yes	Yes	n/a	n/a
Potential for Shrinking or Swelling Clay Ground Stability Hazards	pg 16	Yes	Yes	n/a	n/a
Salt Mining Related Features					

Summary

Mining and Natural Cavities Data

Map ID	Details	Quadrant Reference (Compass Direction)	Estimated Distance From Site	Contact	NGR
1	**BGS Recorded Mineral Sites** Site Name: Croes-Eru Location: Cymer, Croeserw, Neath, West Glamorgan Source: British Geological Survey, National Geoscience Information Service Reference: 154649 Type: Underground **Status: Ceased** Operator: Unknown Operator Operator Location: Not Supplied Periodic Type: Carboniferous Geology: Llynfi Member Commodity: Coal - Deep Positional Accuracy: Located by supplier to within 10m	A13NE (NE)	64	1	286599 195385
2	**BGS Recorded Mineral Sites** Site Name: Blaencaerau Hotel Location: Caerau, Maesteg, Glamorgan Source: British Geological Survey, National Geoscience Information Service Reference: 156751 Type: Opencast **Status: Ceased** Operator: Unknown Operator Operator Location: Not Supplied Periodic Type: Carboniferous Geology: Llynfi Member Commodity: Sandstone Positional Accuracy: Located by supplier to within 10m	A8NW (S)	268	1	286385 194943
3	**BGS Recorded Mineral Sites** Site Name: Blaencaerau Hotel Location: Caerau, Maesteg, Glamorgan Source: British Geological Survey, National Geoscience Information Service Reference: 156750 Type: Opencast **Status: Ceased** Operator: Unknown Operator Operator Location: Not Supplied Periodic Type: Carboniferous Geology: Llynfi Member Commodity: Sandstone Positional Accuracy: Located by supplier to within 10m	A8NW (SW)	343	1	286207 194931
4	**BGS Recorded Mineral Sites** Site Name: Croes-Eru Location: Cymer, Croeserw, Neath, West Glamorgan Source: British Geological Survey, National Geoscience Information Service Reference: 154648 Type: Underground **Status: Ceased** Operator: Unknown Operator Operator Location: Not Supplied Periodic Type: Carboniferous Geology: Llynfi Member Commodity: Coal - Deep Positional Accuracy: Located by supplier to within 10m	A18SE (N)	408	1	286574 195771
5	**BGS Recorded Mineral Sites** Site Name: Blaencaerau Hotel Location: Caerau, Maesteg, Glamorgan Source: British Geological Survey, National Geoscience Information Service Reference: 156752 Type: Opencast **Status: Ceased** Operator: Unknown Operator Operator Location: Not Supplied Periodic Type: Carboniferous Geology: Llynfi Member Commodity: Sandstone Positional Accuracy: Located by supplier to within 10m	A8NE (S)	450	1	286531 194777
6	**BGS Recorded Mineral Sites** Site Name: Glyncymmer Location: Cymer, Croeserw, Neath, West Glamorgan Source: British Geological Survey, National Geoscience Information Service Reference: 154647 Type: Opencast **Status: Ceased** Operator: Unknown Operator Operator Location: Not Supplied Periodic Type: Carboniferous Geology: Rhondda Member Commodity: Sandstone Positional Accuracy: Located by supplier to within 10m	A18SW (N)	453	1	286362 195790

Map ID	Details	Quadrant Reference (Compass Direction)	Estimated Distance From Site	Contact	NGR
7	**BGS Recorded Mineral Sites** Site Name: Croes-Eru Location: Cymer, Croeserw, Neath, West Glamorgan Source: British Geological Survey, National Geoscience Information Service Reference: 154650 Type: Underground **Status: Ceased** Operator: Unknown Operator Operator Location: Not Supplied Periodic Type: Carboniferous Geology: Llynfi Member Commodity: Coal - Deep Positional Accuracy: Located by supplier to within 10m	A14NW (E)	515	1	287105 195369
8	**BGS Recorded Mineral Sites** Site Name: Glyncymmer Location: Cymer, Croeserw, Neath, West Glamorgan Source: British Geological Survey, National Geoscience Information Service Reference: 154646 Type: Opencast **Status: Ceased** Operator: Unknown Operator Operator Location: Not Supplied Periodic Type: Carboniferous Geology: Rhondda Member Commodity: Sandstone Positional Accuracy: Located by supplier to within 10m	A18SW (N)	516	1	286352 195853
9	**BGS Recorded Mineral Sites** Site Name: Nant Y Wern Location: Croeserw, Neath, West Glamorgan Source: British Geological Survey, National Geoscience Information Service Reference: 154670 Type: Underground **Status: Ceased** Operator: Unknown Operator Operator Location: Not Supplied Periodic Type: Carboniferous Geology: Llynfi Member Commodity: Coal - Deep Positional Accuracy: Located by supplier to within 10m	A14NW (E)	531	1	287126 195305
10	**BGS Recorded Mineral Sites** Site Name: Foel Fawr Location: Caerau, Maesteg, Glamorgan Source: British Geological Survey, National Geoscience Information Service Reference: 156838 Type: Opencast **Status: Ceased** Operator: Unknown Operator Operator Location: Not Supplied Periodic Type: Carboniferous Geology: Llynfi Member Commodity: Sandstone Positional Accuracy: Located by supplier to within 10m	A7NE (SW)	630	1	285833 194929
11	**BGS Recorded Mineral Sites** Site Name: Glyncymmer Location: Cymer, Croeserw, Neath, West Glamorgan Source: British Geological Survey, National Geoscience Information Service Reference: 154645 Type: Opencast **Status: Ceased** Operator: Unknown Operator Operator Location: Not Supplied Periodic Type: Carboniferous Geology: Rhondda Member Commodity: Sandstone Positional Accuracy: Located by supplier to within 10m	A18NW (N)	675	1	286249 195983
12	**BGS Recorded Mineral Sites** Site Name: Rhiw Gynwyd Location: Caerau, Maesteg, Glamorgan Source: British Geological Survey, National Geoscience Information Service Reference: 156749 Type: Opencast **Status: Ceased** Operator: Unknown Operator Operator Location: Not Supplied Periodic Type: Carboniferous Geology: Llynfi Member Commodity: Sandstone Positional Accuracy: Located by supplier to within 10m	A7NE (SW)	680	1	285858 194803

Map ID	Details	Quadrant Reference (Compass Direction)	Estimated Distance From Site	Contact	NGR
13	**BGS Recorded Mineral Sites** Site Name: Blaencaerau Farm Location: Croeserw, Maesteg, West Glamorgan Source: British Geological Survey, National Geoscience Information Service Reference: 156753 Type: Underground **Status: Ceased** Operator: Unknown Operator Operator Location: Not Supplied Periodic Type: Carboniferous Geology: Llynfi Member Commodity: Coal - Deep Positional Accuracy: Located by supplier to within 10m	A14SE (SE)	692	1	287198 194953
14	**BGS Recorded Mineral Sites** Site Name: Caerau Colliery Location: Caerau, Neath, Mid Glamorgan Source: British Geological Survey, National Geoscience Information Service Reference: 188610 Type: Underground **Status: Ceased** Operator: Individual'S Name Withheld Operator Location: Not Supplied Periodic Type: Carboniferous Geology: South Wales Middle Coal Measures Formation Commodity: Coal - Deep Positional Accuracy: Located by supplier to within 10m	A8SE (S)	789	1	286634 194454
15	**BGS Recorded Mineral Sites** Site Name: Glyncymmer Location: Cymer, Croeserw, Neath, West Glamorgan Source: British Geological Survey, National Geoscience Information Service Reference: 154644 Type: Opencast **Status: Ceased** Operator: Unknown Operator Operator Location: Not Supplied Periodic Type: Carboniferous Geology: Rhondda Member Commodity: Sandstone Positional Accuracy: Located by supplier to within 10m	A17SE (NW)	792	1	285911 195906
16	**BGS Recorded Mineral Sites** Site Name: Glyncymmer Location: Cymer, Croeserw, Neath, West Glamorgan Source: British Geological Survey, National Geoscience Information Service Reference: 154643 Type: Opencast **Status: Ceased** Operator: Unknown Operator Operator Location: Not Supplied Periodic Type: Carboniferous Geology: Rhondda Member Commodity: Sandstone Positional Accuracy: Located by supplier to within 10m	A17SW (NW)	855	1	285790 195888
17	**BGS Recorded Mineral Sites** Site Name: Glyncymmor Colliery Location: Cymer, Croeserw, Neath, West Glamorgan Source: British Geological Survey, National Geoscience Information Service Reference: 154642 Type: Underground **Status: Ceased** Operator: Unknown Operator Operator Location: Not Supplied Periodic Type: Carboniferous Geology: Rhondda Member Commodity: Coal - Deep Positional Accuracy: Located by supplier to within 10m	A17SW (NW)	925	1	285723 195920
18	**BGS Recorded Mineral Sites** Site Name: Nant-Y-Fedw Location: Cymer, Croeserw, Neath, West Glamorgan Source: British Geological Survey, National Geoscience Information Service Reference: 154651 Type: Underground **Status: Ceased** Operator: Unknown Operator Operator Location: Not Supplied Periodic Type: Carboniferous Geology: Llynfi Member Commodity: Coal - Deep Positional Accuracy: Located by supplier to within 10m	A15SW (E)	926	1	287521 195253

Map ID	Details	Quadrant Reference (Compass Direction)	Estimated Distance From Site	Contact	NGR
19	**BGS Recorded Mineral Sites** Site Name: Blaencaerau Level Location: Croeserw, Maesteg, West Glamorgan Source: British Geological Survey, National Geoscience Information Service Reference: 156757 Type: Underground **Status: Ceased** Operator: Unknown Operator Operator Location: Not Supplied Periodic Type: Carboniferous Geology: Llynfi Member Commodity: Coal - Deep Positional Accuracy: Located by supplier to within 10m	A14SE (E)	934	1	287473 194974
20	**BGS Recorded Mineral Sites** Site Name: Glenavan Colliery Location: Abergwynfi, Croeserw, Neath, West Glamorgan Source: British Geological Survey, National Geoscience Information Service Reference: 154665 Type: Underground **Status: Ceased** Operator: Unknown Operator Operator Location: Not Supplied Periodic Type: Carboniferous Geology: Llynfi Member Commodity: Coal - Deep Positional Accuracy: Located by supplier to within 10m	A19SE (NE)	959	1	287314 195929
21	**BGS Recorded Mineral Sites** Site Name: Mynydd Caerau Location: Croeserw, Maesteg, West Glamorgan Source: British Geological Survey, National Geoscience Information Service Reference: 156754 Type: Underground **Status: Ceased** Operator: Unknown Operator Operator Location: Not Supplied Periodic Type: Carboniferous Geology: Llynfi Member Commodity: Coal - Deep Positional Accuracy: Located by supplier to within 10m	A15SW (E)	959	1	287521 195040
22	**BGS Recorded Mineral Sites** Site Name: Glenavon Colliery Location: Croeserw, Neath, West Glamorgan Source: British Geological Survey, National Geoscience Information Service Reference: 154671 Type: Underground **Status: Ceased** Operator: Unknown Operator Operator Location: Not Supplied Periodic Type: Carboniferous Geology: Llynfi Member Commodity: Coal - Deep Positional Accuracy: Located by supplier to within 10m	A15NW (E)	974	1	287566 195376
	Coal Mining Affected Areas Description: In an area which may be affected by coal mining activity. It is recommended that a coal mining report is obtained from the Coal Authority. Contact details are included in the Useful Contacts section of this report.	A13SW (S)	0	2	286484 195282
	Mining Instability Mining Evidence: Inconclusive Coal Mining Source: Ove Arup & Partners Boundary Quality: As Supplied	A13SW (S)	0	3	286484 195282
	Non Coal Mining Areas of Great Britain No Hazard				
23	**Potential Mining Areas** Name: Caerau Ceased Operation: 1933 Commodity: Coal; Seven Feet Reference: 10878 Alternate Name/Mine: Not Supplied Custodian: Not Supplied	A13SW (S)	0	4	286484 195282

Map ID	Details	Quadrant Reference (Compass Direction)	Estimated Distance From Site	Contact	NGR
24	**Potential Mining Areas** Name: Caerau Ceased Operation: 1933 Commodity: Coal; Harvey; Upper New; No 8 Reference: 11028 Alternate Name/Mine: (including workings from Coegnant) Custodian: Not Supplied	A13SW (S)	0	4	286484 195282
25	**Potential Mining Areas** Name: Glyncorrwg Ceased Operation: Not Supplied Commodity: Coal Reference: Not Supplied Alternate Name/Mine: Not Supplied Custodian: Not Supplied	A13SW (S)	0	4	286484 195282
26	**Potential Mining Areas** Name: Caerau Ceased Operation: 1930 Commodity: Coal; Two and a Half Feet; Victoria; Caedavid Reference: 10304 Alternate Name/Mine: No. 3 Custodian: Not Supplied	A13SW (S)	0	4	286484 195282
27	**Potential Mining Areas** Name: Glyncymmer Ceased Operation: 1928 Commodity: Coal; No.2 Rhondda; Wernpistyll Rider Reference: 9475 Alternate Name/Mine: Not Supplied Custodian: Not Supplied	A13SW (W)	0	4	286447 195283
28	**Potential Mining Areas** Name: Blaen-Llynfi Ceased Operation: 1858 Commodity: Coal; Caerdavid Reference: Not Supplied Alternate Name/Mine: Not Supplied Custodian: B. Edgar Lewis, Coytrahen Estate Office, Tondu, Bridgend.	A8NW (S)	372	4	286438 194837
29	**Potential Mining Areas** Name: Caerau Ceased Operation: 1930 Commodity: Coal; Lower New Reference: 10303 Alternate Name/Mine: Not Supplied Custodian: Not Supplied	A8NW (S)	372	4	286474 194836
30	**Potential Mining Areas** Name: Gelli Ceased Operation: 1890 Commodity: Coal; No.2 Reference: Not Supplied Alternate Name/Mine: Not Supplied Custodian: (i) Forster Brown and Rees, Guildhall Chambers, Cardiff. (ii) J. Jenkins, Church Place, Neath.	A19SW (NE)	420	4	286857 195632
31	**Potential Mining Areas** Name: Gelli Mill Ceased Operation: Not Supplied Commodity: Coal; No.2 Rhondda Reference: Not Supplied Alternate Name/Mine: Not Supplied Custodian: Glenavon Garw Colliery Co. Ltd., Cymmer, Port Talbot.	A19SW (NE)	420	4	286857 195632
32	**Potential Mining Areas** Name: Blaen-Llynfi Ceased Operation: Not Supplied Commodity: Ironstone; Blackband Reference: Not Supplied Alternate Name/Mine: No. 6 Custodian: B. Edgar Lewis, Coytrahen Estate Office, Tondu, Bridgend.	A7NE (SW)	520	4	286035 194845

Map ID	Details	Quadrant Reference (Compass Direction)	Estimated Distance From Site	Contact	NGR
33	**Potential Mining Areas** Name: Blaencaerau Ceased Operation: 1874 Commodity: Coal; Probably No.2 Rhondda Reference: Not Supplied Alternate Name/Mine: Not Supplied Custodian: Glenavon Garw Colliery Co. Ltd., Cymmer, Port Talbot.	A14SE (E)	659	4	287251 195222
34	**Potential Mining Areas** Name: Caerau Ceased Operation: 1897 Commodity: Coal; No.2 Reference: 3705 Alternate Name/Mine: Not Supplied Custodian: Not Supplied	A14SE (E)	659	4	287251 195222
35	**Potential Mining Areas** Name: Cymmer Glyncorrwg Ceased Operation: 1896 Commodity: Coal; Seam unnamed Reference: Not Supplied Alternate Name/Mine: Not Supplied Custodian: Forster Brown and Rees, Guildhall Chambers, Cardiff.	A18NW (N)	680	4	286464 196043
36	**Potential Mining Areas** Name: Phoenix Merthyr Ceased Operation: 1909 Commodity: Coal; Field; No.2 Rhondda Reference: 5466 Alternate Name/Mine: Not Supplied Custodian: Not Supplied	A18NW (N)	680	4	286464 196043
37	**Potential Mining Areas** Name: Duffryn Rhondda Ceased Operation: 1927 Commodity: Coal; Seven Feet Reference: 9794 Alternate Name/Mine: No. 2 Custodian: Not Supplied	A12NW (W)	735	4	285643 195301
38	**Potential Mining Areas** Name: Cae-Dafid Ceased Operation: 1890 Commodity: Coal; Caedefaid Reference: 6349 Alternate Name/Mine: (Caer-Defaid) Alternate Name/Mine: Blaen-llynfi Alternate Name/Mine: Nos. 7, 9, 11 Custodian: Not Supplied	A8SW (S)	774	4	286465 194434
39	**Potential Mining Areas** Name: Cwmdu Maesteg Ceased Operation: 1908 Commodity: Coal; Two and a Half Feet Reference: 6347 Alternate Name/Mine: Caer-defaid Alternate Name/Mine: Coegnant Alternate Name/Mine: Nos. 2, 3, 8, 9, 11, 13 Custodian: Not Supplied	A8SW (S)	774	4	286465 194434
40	**Potential Mining Areas** Name: Coegnant Ceased Operation: 1933 Commodity: Coal; Four Feet; Six Feet; Seven Feet; Upper New; Lower New; No.3 New Reference: 10879 Alternate Name/Mine: Not Supplied Custodian: Not Supplied	A8SW (S)	774	4	286429 194435